Met Office

Daily weather summary | May 2018

Monthly weather summary collated on the 20 June 2018 12:48 pm

Product designed by the Met Office National Climate Information Centre (NCIC) in collaboration with The National Meteorological Library and Archive (NMLA).

Met Office and the Met Office logo are registered trademarks. © Crown copyright 2017

Daily Weather Summaries for May 2018

If you have any questions or feedback about this product or wish to obtain further data please contact the Met Office.

This document contains daily weather summaries for each day of May 2018. The Met Office National Meteorological Library and Archive holds a continuous record of daily weather summaries or daily weather reports from 1860, and these daily weather summaries form a continuation of that series.

The purpose of each summary is to provide an overview of the weather conditions across the UK on that day, with the historical emphasis mainly based on observations from surface network of weather stations, although the format has varied over the decades. While the emphasis remains on observations from the surface network, the current daily weather summaries supplement these by including satellite and rain-radar imagery to provide a more complete overview. The current format of the daily weather summaries is as follows:

1. Text summary of the main characteristics of the weather during the day, written by an operational meteorologist in the Met Office operations centre.
2. Table of daily extremes for the UK for key climate variables including temperature, rainfall, sunshine and gust speeds.
3. Overview of the synoptic situation at 00 and 12 UTC comprising: analysis charts showing the surface pressure pattern and associated weather fronts; North Atlantic and European infra-red satellite images showing cloud-cover; combined infra-red and rain-radar images of the UK; maps of wind speed and direction at 00 and 12 UTC; observations of pressure, wind speed and direction, cloud cover, air and dewpoint temperature at selected UK and European stations in data tables.
4. UK maps of key climate variables from observing stations including maximum, minimum and grass minimum temperature, rainfall, sunshine, gust speed and snow.
5. Further guidance notes

If you spot any data errors or omissions in this product please contact the Met Office.

Monthly summary collated 20/06/2018 12:48 Product designed by the Met Office National Climate Information Centre working with the Library and Archive.

Met Office Crown Copyright

Station Network Maps

This issue of the daily weather summary provides data for the following UK and European locations (Reykjavic (5) also included):

Daily Weather Summary for Tuesday 01 May 2018

This day's summary created 09/05/2018 08:54

Summary of the UK Weather for Tuesday 01 May 2018

Outbreaks of rain across easternmost parts of England cleared slowly east during the early hours, eventually clearing from the Norfolk coast just before dawn. Elsewhere there were lengthening clear spells, and with light winds away from the coasts temperatures fell low enough for a touch of frost in many rural areas. Rain arrived across Northern Ireland with the onset of a warm front.

Through the late morning and early afternoon it was largely dry with plenty of sunny spells across much of mainland UK. Cloud thickened before rain arrived across the west during the afternoon. By the evening a broad band of rain had spread across many areas, but the southeast remained dry.

Daily Extremes

Highest Maximum	**15.7°C** Santon Downham (Suffolk, 6 mAMSL) also Gravesend, Broadness (Kent, 3 mMASL)
Lowest Maximum	**7.5°C** Castlereagh (Down, 122 mAMSL)
Highest Minimum	**8.2°C** Scilly: St Marys Airport (Isles Of Scilly, 31 mAMSL)
Lowest Minimum	**-4.6°C** Aboyne No 2 (Aberdeenshire, 140 mAMSL)
Lowest Grass Minimum	**-9.9°C** Aboyne No 2 (Aberdeenshire, 140 mAMSL)
Most Rainfall	**33.2mm** Whitechurch (Dyfed, 129 mAMSL)
Most Sunshine	**12.8hr** Shoeburyness, Landwick (Essex, 2 mAMSL)
Highest Gust	**49Kt 56mph** Capel Curig No 3 (Gwynedd, 216 mAMSL)
Highest Gust (mountain)	**61Kt 70mph** Cairngorm Summit (Inverness-shire, 1237 mAMSL)
Greatest Snow Depth at 0900 UTC	No non-zero values

mAMSL refers to station elevation in metres above mean sea level.

Daily Weather Summary for Tuesday 01 May 2018

North Atlantic and Europe analysis charts and satellite images at 0000 UTC

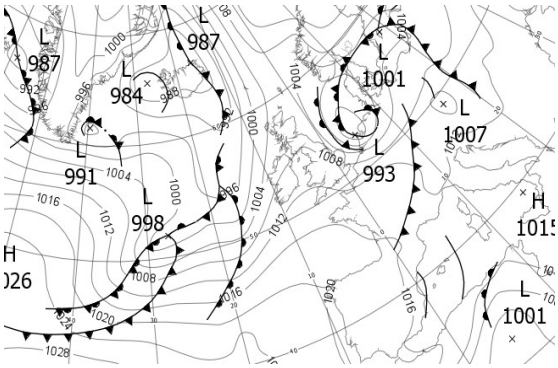



North Atlantic and Europe analysis charts and satellite images at 1200 UTC

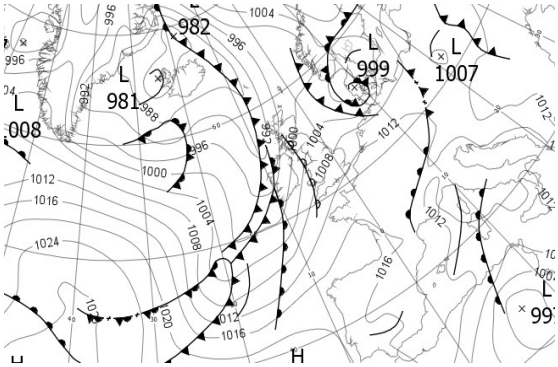



All satellite imagery copyright Met Office and EUMETSAT (European Organisation for the Exploitation of Meteorological Satellites). These show infra-red images from the geostationary MSG satellite. The rainfall rates are derived from both rain-radar and satellite data.

Daily Weather Summary for Tuesday 01 May 2018

UK satellite and rain-radar precipitation rates at (L) 0000 and (R) 1200 UTC



UK wind speed and direction at (L) 0000 and (R) 1200 UTC

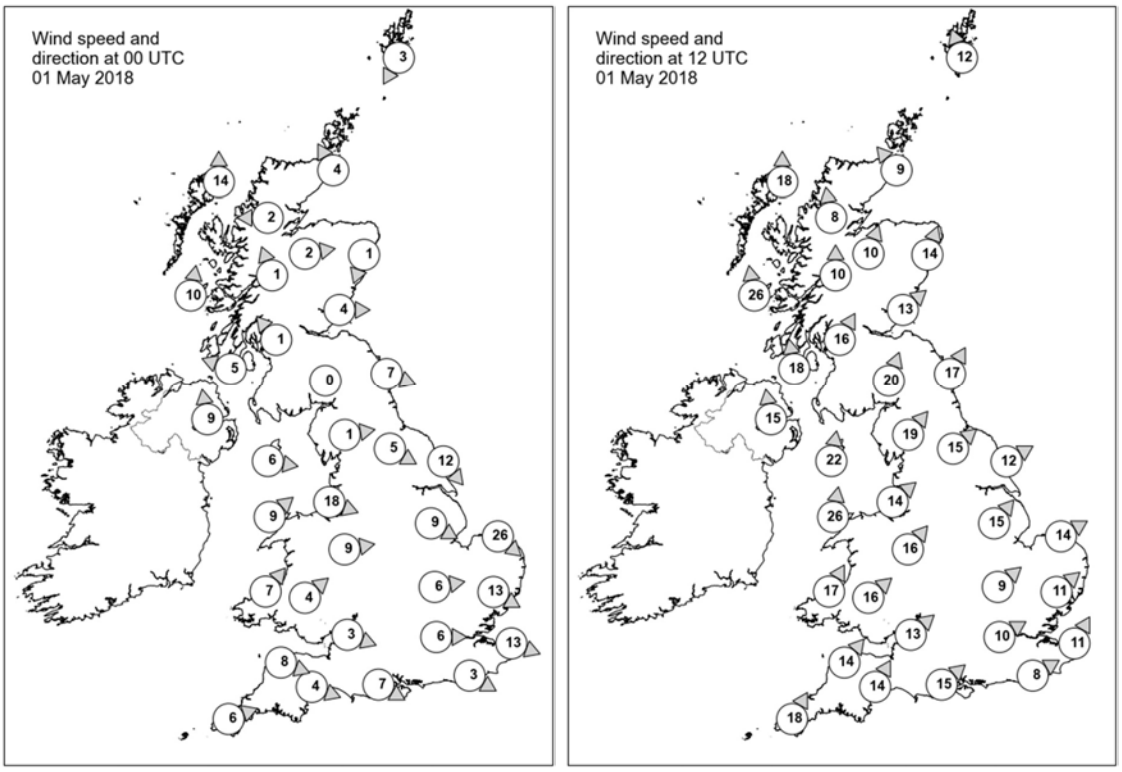

Daily Weather Summary for Tuesday 01 May 2018

Selected UK readings at (L) 0000 and (R) 1200 UTC

STATIONS		0000 UTC						1200 UTC					
NO	SITE	PRESS	WDIR	WSPD	CLOUD	TEMP	TDEW	PRESS	WDIR	WSPD	CLOUD	TEMP	TDEW
1	Lerwick	1006.2	NNE	3	0	2.3	0.6	998.3	SSE	12	7	7.7	3.2
2	Wick	1006.4	SSE	4	0	4.9	2.1	997.1	SE	9	8	9.1	4.5
3	Stornoway	1004.3	S	14	8	7.0	4.8	993.5	S	18	8	8.2	5.5
4	Loch Glascarnoch	1007.3	E	2	0	-1.2	-2.1	996.1	S	8	8	8.8	0.5
5	Aviemore	1006.9	W	2	0	2.2	-0.6	996.9	SSW	10	5	10.0	0.4
6	Dyce	1006.9	NNE	1	0	0.6	-0.4	998.9	SSW	14	5	11.6	0.3
7	Tulloch Bridge	1008.2	SSE	1	0	-1.7	-2.6	998.6	S	10	8	7.7	3.2
8	Tiree	1005.8	S	10	7	6.6	4.8	994.8	S	26	8	7.6	6.5
9	Leuchars	-	W	4	-	2.5	1.2	-	SW	13	-	14.0	0.8
10	Bishopton	1007.3	SE	1	0	2.6	0.0	999.8	SSW	16	8	10.4	3.3
11	Machrihanish	1007.0	ESE	5	1	2.6	-1.2	998.6	S	18	8	9.2	7.8
12	Boulmer	1006.9	WNW	7	0	2.9	1.1	1002.2	SSW	17	2	13.2	3.5
13	Eskdalemuir	1008.8	-	0	0	-1.7	-3.0	1002.2	SSW	20	7	9.2	1.4
14	Aldergrove	1007.4	S	9	3	6.8	3.3	998.8	S	15	8	9.4	6.7
15	Shap	1009.2	W	1	0	-1.8	-3.3	1003.8	SW	19	0	10.4	0.8
16	Leeming	1007.5	WNW	5	0	1.1	-2.0	1004.7	SW	15	5	13.1	2.7
17	Ronaldsway	1008.8	W	6	1	6.4	2.9	1003.0	S	22	8	9.3	6.2
18	Bridlington	1004.8	NW	12	7	5.0	1.6	1005.0	WSW	12	7	13.8	1.1
19	Crosby	1009.0	WNW	18	0	7.7	4.8	1005.5	SW	14	7	11.9	4.9
20	Valley	1009.7	SW	9	0	7.1	3.8	1004.5	S	26	8	10.5	5.8
21	Waddington	1006.9	WNW	9	7	4.2	0.6	1007.0	SW	15	6	13.0	0.1
22	Shawbury	1009.5	W	9	0	2.9	-0.1	1006.4	SW	16	7	11.9	0.4
23	Weybourne	1004.5	NW	26	8	6.2	3.6	1008.1	WSW	14	0	14.1	2.7
24	Bedford	1008.3	W	6	4	3.5	0.3	1008.7	SW	9	1	13.4	1.4
25	Aberporth	1011.4	SW	7	4	3.7	2.2	1006.0	SSW	17	8	11.2	3.2
26	Sennybridge	1012.3	SW	4	0	0.0	-0.6	1007.2	SW	16	7	10.6	3.2
27	Wattisham	1006.4	WNW	13	8	4.8	-0.1	1009.6	SW	11	1	12.7	-0.5
28	Filton	1010.9	WNW	3	0	4.0	0.9	1009.0	SW	13	3	13.5	3.8
29	Heathrow	1009.2	W	6	7	5.1	1.1	1010.2	WSW	10	5	13.6	0.9
30	Manston	1007.9	WNW	13	8	6.2	1.3	1011.4	SSW	11	1	12.1	3.8
31	Chivenor	1012.3	WNW	8	5	7.6	4.5	1008.6	SW	14	4	13.9	5.1
32	Exeter	1012.1	WNW	4	0	3.3	2.3	1009.6	SSW	14	3	12.9	5.1
33	Herstmonceux	1009.5	WNW	3	7	4.3	1.8	1011.9	WSW	8	6	11.6	-
34	Hurn	1010.9	WNW	7	6	5.8	3.2	1011.1	SW	15	7	12.4	5.8
35	Camborne	1013.9	WSW	6	2	5.9	3.6	1008.9	SSW	18	8	11.1	5.9

Daily Weather Summary for Tuesday 01 May 2018

Selected European readings at (L) 0000 and (R) 1200 UTC

STATIONS		0000 UTC						1200 UTC					
NO	SITE	PRESS	WDIR	WSPD	CLOUD	TEMP	TDEW	PRESS	WDIR	WSPD	CLOUD	TEMP	TDEW
1	Murmansk	1021.1	SSW	2	0	-2.3	-3.7	1023.3	N	6	0	4.4	-4.7
2	Helsinki	1011.0	ENE	10	7	7.4	3.6	-	-	-	8	-	-
3	Stockholm	1007.0	NE	8	-	6.7	4.3	1005.7	WSW	6	-	9.2	5.4
4	Oslo	1008.2	NE	12	-	4.4	2.3	1003.3	NE	8	8	4.8	3.1
5	Reykjavik	988.1	S	6	6	1.6	-3.4	985.2	SW	11	6	1.4	-2.8
6	Moscow	1014.4	E	2	7	11.1	5.5	1012.0	SE	6	6	19.8	14.7
7	Kiev	1014.2	SSE	4	3	14.2	5.3	1013.3	SSW	8	2	26.6	7.9
8	Warsaw	1007.8	W	6	1	17.1	12.1	1007.7	SSE	6	5	25.2	12.2
9	Berlin	1005.8	S	4	-	12.0	5.6	1009.8	SW	16	-	15.8	1.8
10	De Bilt	998.0	WSW	16	8	6.4	5.1	1010.9	W	14	8	11.3	0.1
11	Dublin	1009.4	WSW	8	1	6.0	2.4	1000.8	S	19	7	10.7	5.1
12	Cork	1011.3	SW	6	1	2.5	1.4	1000.4	S	17	7	8.6	8.3
13	Sofia	1013.9	-	0	3	14.0	9.7	1011.7	NW	6	4	25.0	9.8
14	Belgrade	1011.6	ESE	4	6	18.5	13.0	1012.0	N	4	2	27.6	13.1
15	Budapest	1010.1	ESE	4	2	15.2	13.4	1012.4	S	8	6	24.9	6.6
16	Prague	1008.3	N	2	-	12.0	7.3	1011.4	W	6	7	17.2	2.2
17	Munich	1011.1	SW	2	8	11.0	7.1	1013.4	NW	8	-	13.7	4.3
18	Strasbourg	1011.1	WSW	16	8	11.4	3.4	1016.0	ENE	3	7	12.6	3.3
19	Paris	1013.5	SW	4	7	4.5	3.6	1014.8	SSW	8	6	12.5	3.4
20	Jersey	1012.8	NW	9	5	7.6	3.3	1013.5	SSW	11	0	11.3	4.6
21	Milan	1011.3	NNE	6	5	13.0	5.3	1012.4	S	5	4	19.0	3.9
22	Marseille	1012.4	E	5	-	13.1	9.0	1011.4	NNW	10	7	16.8	8.7
23	Bordeaux	1016.1	SW	4	8	8.0	6.8	1016.3	NW	9	6	14.1	5.7
24	Rome	1014.3	E	5	6	13.6	11.0	1013.4	NNW	6	7	16.0	13.7
25	Ajaccio	1014.3	ENE	4	6	11.5	8.2	1012.7	NNE	3	8	13.2	11.3
26	Barcelona	-	NW	3	-	13.0	6.0	1013.9	NNW	5	3	14.8	8.2
27	Majorca	-	ENE	3	-	13.0	11.0	1012.6	-	0	7	11.0	10.0
28	Madrid	-	NNW	5	-	6.0	4.0	1014.5	S	3	5	13.2	1.4
29	Lisbon	1018.8	NNW	8	-	11.6	8.0	1018.6	NNW	12	-	18.0	4.2
30	Athens	1012.4	N	2	-	19.6	14.2	1012.2	N	4	0	29.8	10.4
31	Malta	1013.9	NE	4	0	17.1	14.9	1011.2	SE	15	5	22.8	14.9
32	Gibraltar	1017.4	W	12	0	13.4	9.1	1016.2	W	13	6	17.5	6.7

Daily Weather Summary for Tuesday 01 May 2018

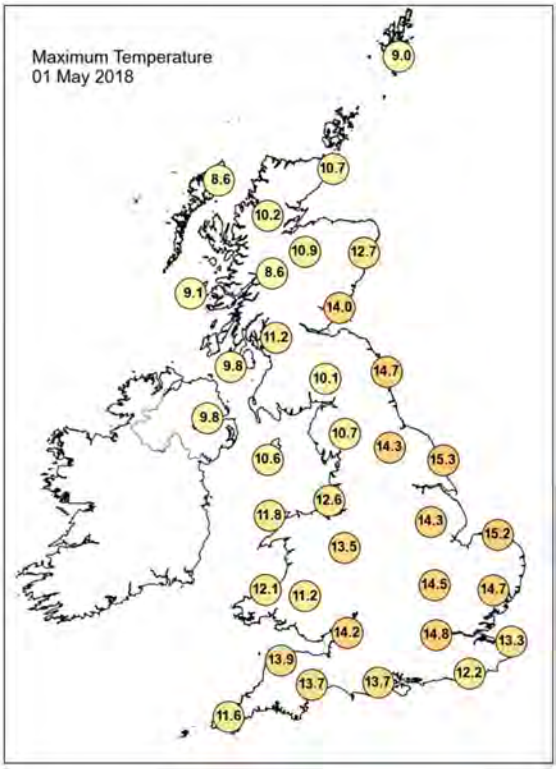

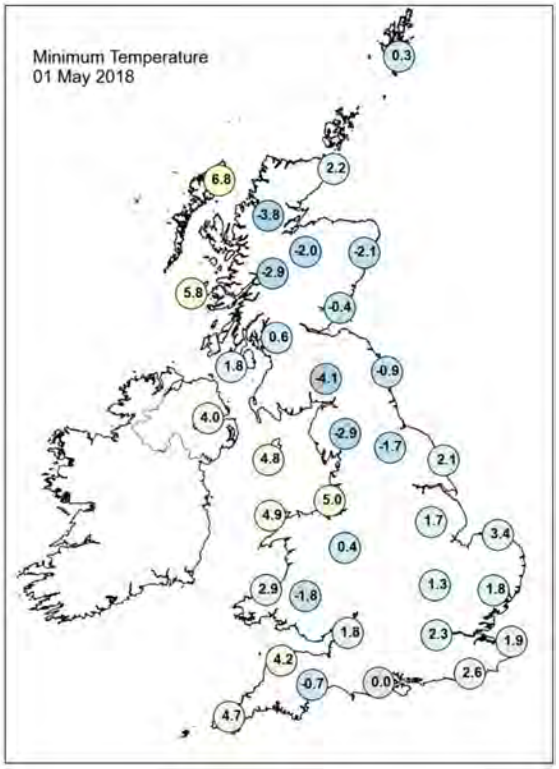

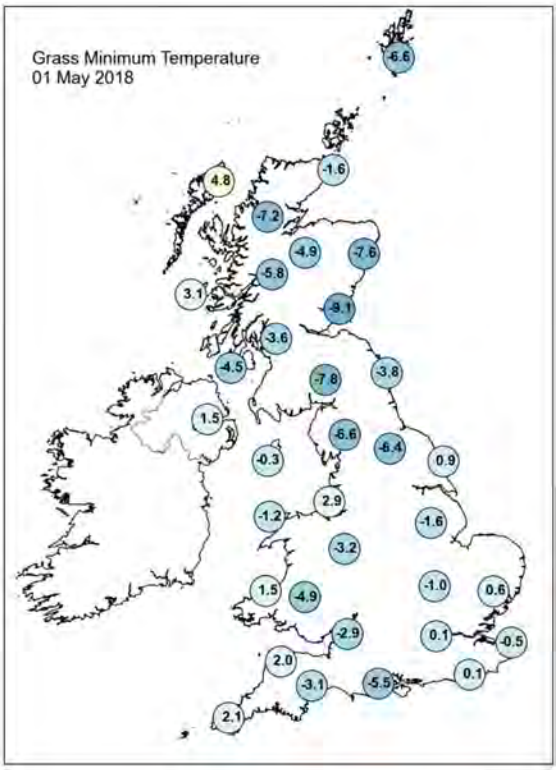

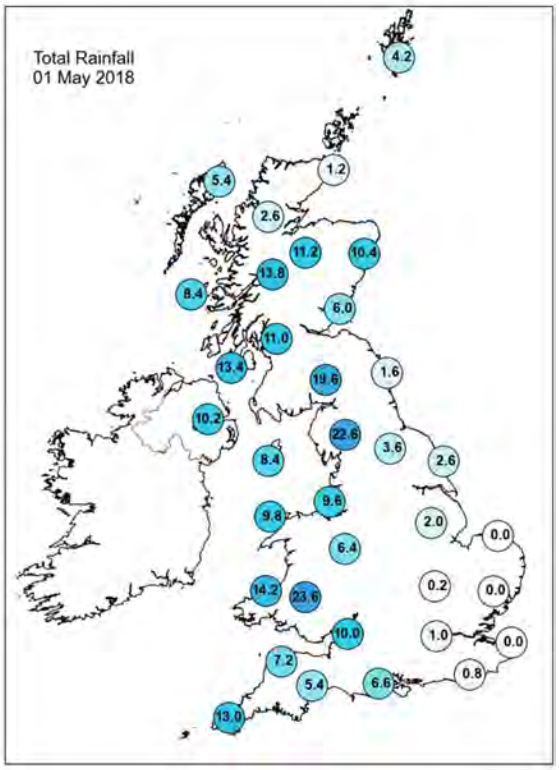

Daily Weather Summary for Tuesday 01 May 2018

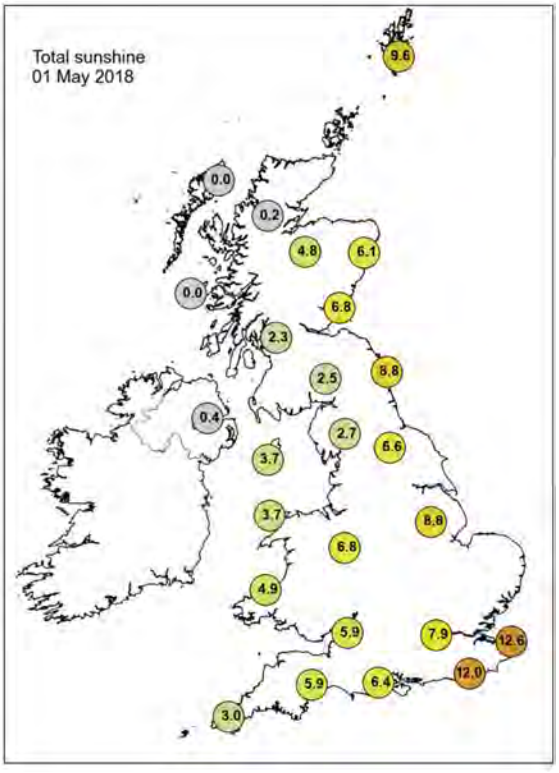

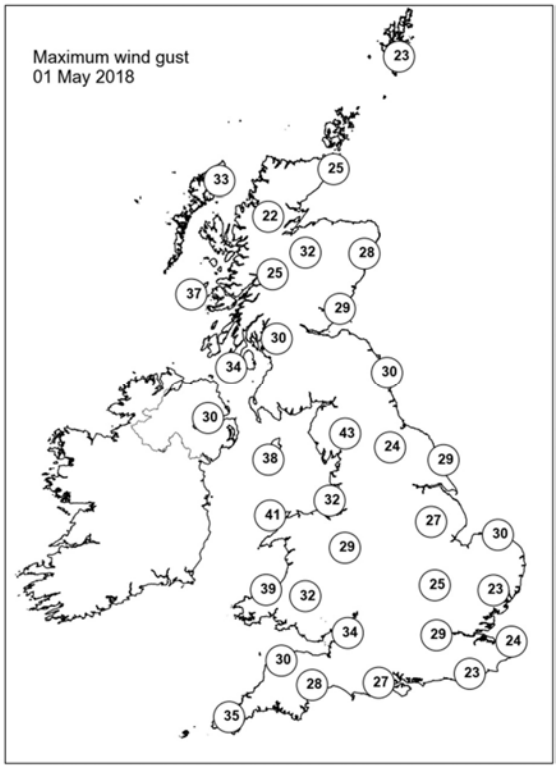

None of the selected stations observed a day of sleet or snow falling or non-zero snow depth at 0900 UTC.

Daily Weather Summary for Wednesday 02 May 2018

This day's summary created 09/05/2018 03:00

Summary of the UK Weather for Wednesday 02 May 2018

Wet and windy weather affected northern and western parts of the UK during the night, bringing outbreaks of heavy rain and coastal gales. The rain spread eastwards later in the night clearing Northern Ireland and much of Scotland by dawn. Temperatures were milder than the previous night due to the presence of all the cloud and rain, however, a few northwestern spots did get colder once the cloud had cleared.

A spell of heavy rain worked its way from the west to east through the day. This was accompanied by brisk southerly winds, with gales along the south coast. The rain cleared the east coast of Norfolk, Suffolk, Essex and Kent through the early evening, however showers followed on behind with some heavy and thundery ones in places. The most frequent showers fell across Scotland and Northern Ireland and for all areas it was a breezy day, so despite some sunshine temperatures were on the cool side.

Daily Extremes

Highest Maximum	**15.6°C** Thorney Island (West Sussex, 4 mAMSL) also Bognor Regis (West Sussex, 7 mMASL) also Preston, Cove House (Dorset, 44 mMASL)
Lowest Maximum	**8.0°C** Lerwick (Shetland, 82 mAMSL)
Highest Minimum	**9.2°C** Wight: St Catherines Point (Isle Of Wight, 20 mAMSL)
Lowest Minimum	**3.0°C** Loch Glascarnoch (Ross & Cromarty, 269 mAMSL)
Lowest Grass Minimum	**0.2°C** Oyne No 2 (Aberdeenshire, 116 mAMSL)
Most Rainfall	**11.2mm** Goudhurst (Kent, 85 mAMSL)
Most Sunshine	**11.6hr** Culdrose (Cornwall, 76 mAMSL)
Highest Gust	**48Kt 55mph** Wight: Needles Old Battery (Isle Of Wight, 80 mAMSL)
Highest Gust (mountain)	**54Kt 62mph** Cairngorm Summit (Inverness-shire, 1237 mAMSL)
Greatest Snow Depth at 0900 UTC	No non-zero values

mAMSL refers to station elevation in metres above mean sea level.

Daily Weather Summary for Wednesday 02 May 2018

North Atlantic and Europe analysis charts and satellite images at 0000 UTC

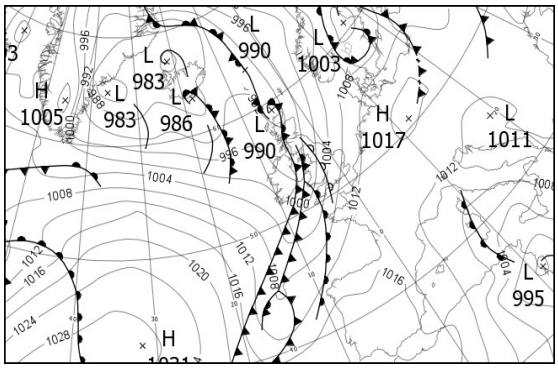



North Atlantic and Europe analysis charts and satellite images at 1200 UTC

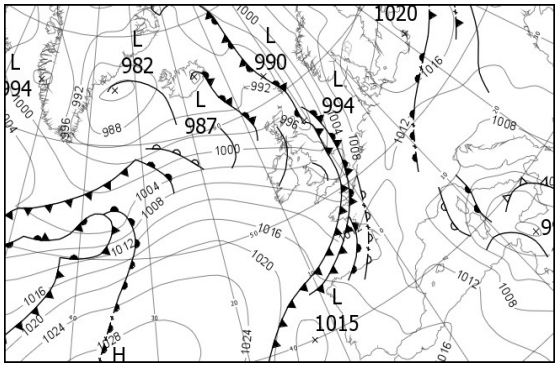



All satellite imagery copyright Met Office and EUMETSAT (European Organisation for the Exploitation of Meteorological Satellites). These show infra-red images from the geostationary MSG satellite. The rainfall rates are derived from both rain-radar and satellite data.

Daily Weather Summary for Wednesday 02 May 2018

UK satellite and rain-radar precipitation rates at (L) 0000 and (R) 1200 UTC



UK wind speed and direction at (L) 0000 and (R) 1200 UTC

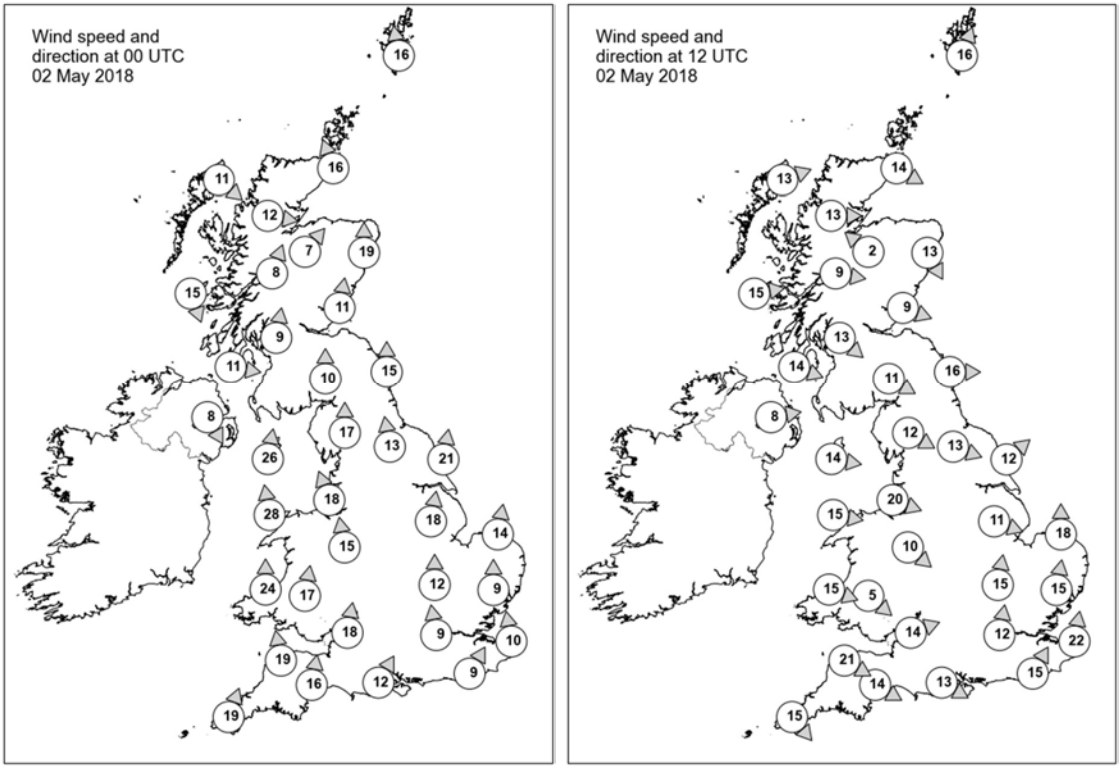

Daily Weather Summary for Wednesday 02 May 2018

Selected UK readings at (L) 0000 and (R) 1200 UTC

STATIONS		0000 UTC						1200 UTC					
NO	SITE	PRESS	WDIR	WSPD	CLOUD	TEMP	TDEW	PRESS	WDIR	WSPD	CLOUD	TEMP	TDEW
1	Lerwick	993.3	S	16	8	7.3	6.2	992.7	SSW	16	8	7.3	6.9
2	Wick	991.0	SSE	16	8	7.9	6.4	995.5	WNW	14	8	9.5	-0.2
3	Stornoway	992.7	NW	11	5	5.4	2.8	995.8	WSW	13	7	9.2	2.6
4	Loch Glascarnoch	992.9	W	12	8	4.9	4.5	996.8	W	13	4	8.4	-1.5
5	Aviemore	991.9	SW	7	8	7.5	5.7	997.1	SE	2	7	6.7	3.8
6	Dyce	994.7	S	19	8	7.8	6.1	996.4	NNW	13	8	7.0	3.6
7	Tulloch Bridge	993.0	SSW	8	7	7.5	6.1	998.5	W	9	8	7.7	-0.8
8	Tiree	994.0	NNW	15	6	7.0	4.6	999.2	W	15	3	8.9	3.1
9	Leuchars	994.7	S	11	8	8.5	6.8	-	WNW	9	-	8.1	4.4
10	Bishopton	992.8	S	9	7	8.2	7.6	998.9	NW	13	7	9.9	0.9
11	Machrihanish	992.6	W	11	8	7.8	7.5	1000.8	WNW	14	1	9.9	6.0
12	Boulmer	997.8	S	15	8	9.4	4.9	997.3	W	16	8	9.9	3.9
13	Eskdalemuir	996.0	S	10	8	6.1	5.4	999.1	WNW	11	6	8.9	-0.2
14	Aldergrove	993.7	NNW	8	8	7.5	6.9	1002.2	W	8	6	9.2	5.0
15	Shap	997.6	S	17	8	6.5	5.3	1000.2	WNW	12	6	8.2	1.4
16	Leeming	999.8	S	13	8	8.5	5.5	999.2	WNW	13	4	11.1	0.7
17	Ronaldsway	993.9	S	26	8	8.7	8.3	1002.5	W	14	2	10.6	2.8
18	Bridlington	1001.8	S	21	8	9.1	4.9	998.9	SW	12	7	8.5	7.1
19	Crosby	997.9	SSE	18	7	8.9	6.2	1003.1	WNW	20	8	9.6	6.1
20	Valley	995.3	S	28	8	8.9	8.6	1004.5	W	15	2	10.4	4.3
21	Waddington	1003.6	S	18	7	8.7	4.1	1000.6	WNW	11	7	8.6	6.8
22	Shawbury	1000.3	S	15	8	8.3	5.5	1003.3	NW	10	7	9.5	3.1
23	Weybourne	1006.5	S	14	6	7.5	3.8	1001.8	S	18	8	9.9	8.7
24	Bedford	1005.7	S	12	8	7.9	4.1	1001.0	S	15	8	9.9	9.1
25	Aberporth	997.4	S	24	8	8.6	8.0	1006.2	WNW	15	0	9.3	4.7
26	Sennybridge	1000.3	S	17	7	6.9	5.7	1005.5	NW	5	8	7.0	5.2
27	Wattisham	1008.0	S	9	6	6.9	3.2	1003.3	S	15	8	9.1	8.0
28	Filton	1003.5	S	18	8	8.4	6.2	1003.7	WSW	14	6	12.6	5.5
29	Heathrow	1007.2	S	9	8	9.2	4.1	1002.9	S	12	8	10.5	9.7
30	Manston	1009.7	S	10	1	7.2	4.3	1005.9	S	22	8	10.1	8.2
31	Chivenor	1001.7	S	19	8	9.5	8.1	1007.3	WNW	21	3	11.3	6.1
32	Exeter	1004.3	S	16	8	8.4	7.9	1005.8	WNW	14	3	13.1	7.3
33	Herstmonceux	1009.1	SSW	9	5	8.8	5.7	1005.2	SSW	15	8	9.2	8.8
34	Hurn	1007.0	SSW	12	8	9.2	7.6	1004.1	WNW	13	7	13.2	8.0
35	Camborne	1001.7	SSW	19	8	9.7	9.4	1009.4	NW	15	4	10.4	4.4

Daily Weather Summary for Wednesday 02 May 2018

Selected European readings at (L) 0000 and (R) 1200 UTC

STATIONS		0000 UTC						1200 UTC					
NO	SITE	PRESS	WDIR	WSPD	CLOUD	TEMP	TDEW	PRESS	WDIR	WSPD	CLOUD	TEMP	TDEW
1	Murmansk	1023.7	SW	4	0	-1.5	-5.7	1021.8	S	12	2	7.6	-8.5
2	Helsinki	1009.7	E	4	9	5.5	5.5	1012.5	SW	14	6	10.3	5.5
3	Stockholm	1004.5	SSE	4	-	6.5	3.8	1013.0	SW	8	-	11.0	4.8
4	Oslo	1004.3	NNE	4	-	5.8	3.8	1010.1	S	6	6	10.6	5.8
5	Reykjavik	987.2	W	5	6	1.9	-2.3	990.1	W	3	3	4.4	-5.3
6	Moscow	1012.5	-	0	0	15.4	8.8	1013.0	WSW	4	7	26.7	14.0
7	Kiev	1014.7	SW	4	0	16.5	9.9	1015.8	SE	4	1	29.0	10.6
8	Warsaw	1013.9	W	4	4	13.6	10.1	1017.4	ENE	6	7	20.6	9.0
9	Berlin	1016.2	S	2	-	7.1	2.7	1016.1	ESE	10	-	13.4	2.6
10	De Bilt	1012.4	SE	2	0	2.9	2.2	1010.1	SSW	14	0	15.0	2.8
11	Dublin	994.7	W	14	7	8.6	7.6	1004.3	W	17	4	11.1	3.0
12	Cork	998.5	NW	12	7	8.7	8.0	1008.8	NW	12	5	9.2	4.3
13	Sofia	1013.5	SSE	4	0	13.4	9.2	1009.6	E	2	2	25.7	6.8
14	Belgrade	1010.5	SE	4	2	21.1	13.0	1009.0	ESE	10	0	29.2	11.1
15	Budapest	1012.0	N	4	7	18.2	11.0	1010.9	ESE	10	5	28.1	11.6
16	Prague	1015.1	N	4	-	11.2	3.6	1010.2	NE	4	6	20.5	8.8
17	Munich	1013.5	N	6	8	10.6	3.6	1009.3	NNE	4	8	15.6	6.7
18	Strasbourg	1014.9	N	2	-	7.5	1.8	-	-	-	-	-	-
19	Paris	1013.9	S	3	0	5.2	2.9	1011.5	SSW	13	6	15.9	4.0
20	Jersey	1009.3	S	19	8	9.0	6.5	1007.7	WSW	14	7	10.1	9.7
21	Milan	1011.9	N	5	7	11.7	10.4	1010.7	N	4	7	13.4	12.2
22	Marseille	1010.7	NW	6	8	12.6	8.9	1007.6	NW	10	7	19.8	6.9
23	Bordeaux	1015.4	-	0	-	4.1	3.1	1014.1	WSW	11	7	15.7	3.1
24	Rome	1007.7	NNE	5	7	14.3	12.7	1002.8	SSW	5	8	22.7	15.3
25	Ajaccio	1008.0	S	2	8	12.6	11.5	1004.5	SSW	2	7	15.2	12.0
26	Barcelona	1013.3	N	8	1	9.4	6.3	1011.2	SSW	10	0	17.7	4.3
27	Majorca	-	-	0	-	8.0	6.0	1013.7	NNW	6	2	18.4	6.6
28	Madrid	-	-	1	-	6.0	0.0	1013.4	SW	6	2	16.4	2.0
29	Lisbon	1018.7	W	2	-	11.1	7.0	1018.3	WSW	8	7	14.1	9.3
30	Athens	1011.6	N	1	-	18.1	16.4	1010.5	N	3	-	27.4	14.4
31	Malta	1002.5	ESE	13	7	17.6	16.2	997.4	SSE	20	5	21.7	16.7
32	Gibraltar	1018.1	W	8	0	13.3	9.6	1017.4	W	12	3	19.1	8.7

Daily Weather Summary for Wednesday 02 May 2018

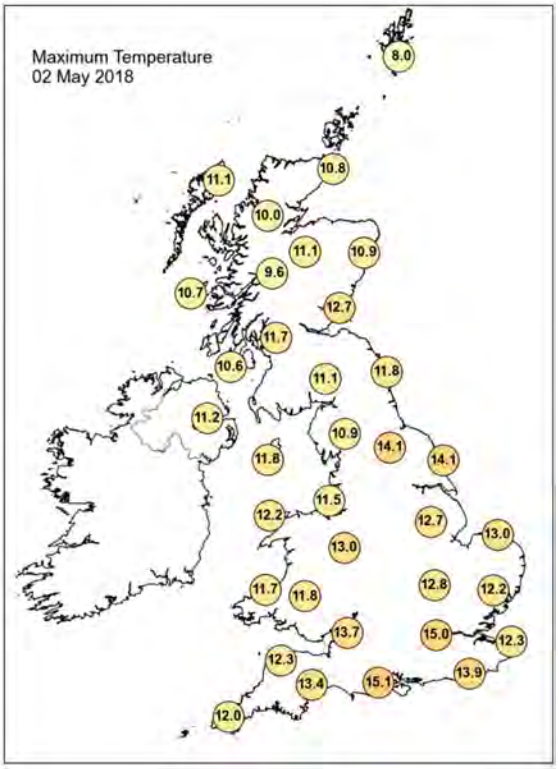

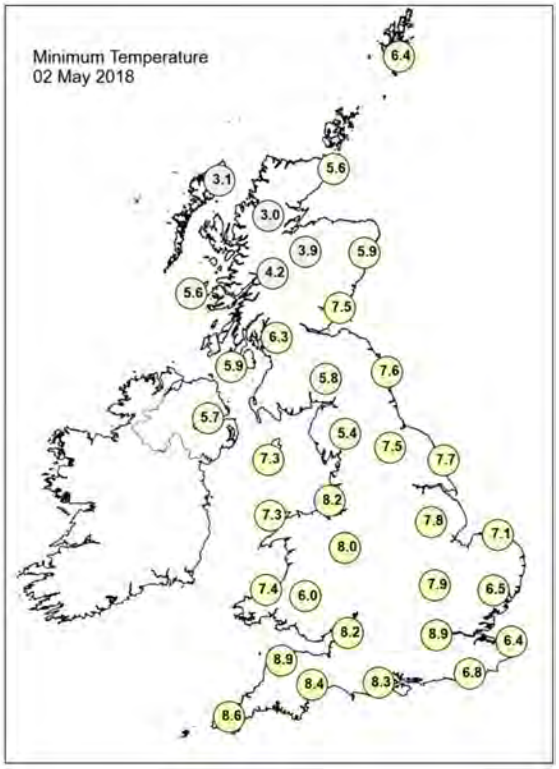

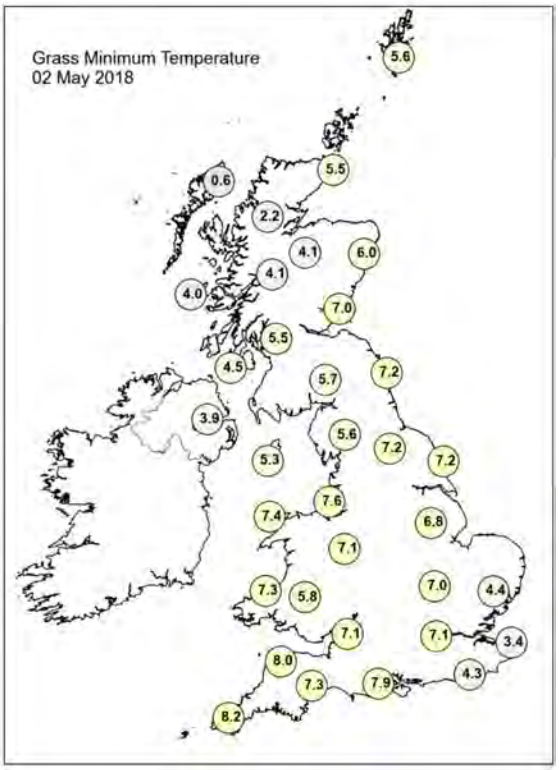

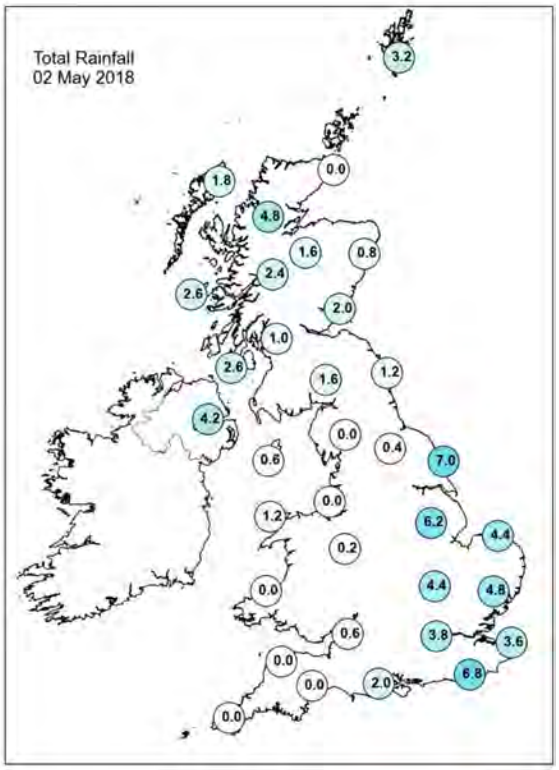

Daily Weather Summary for Wednesday 02 May 2018

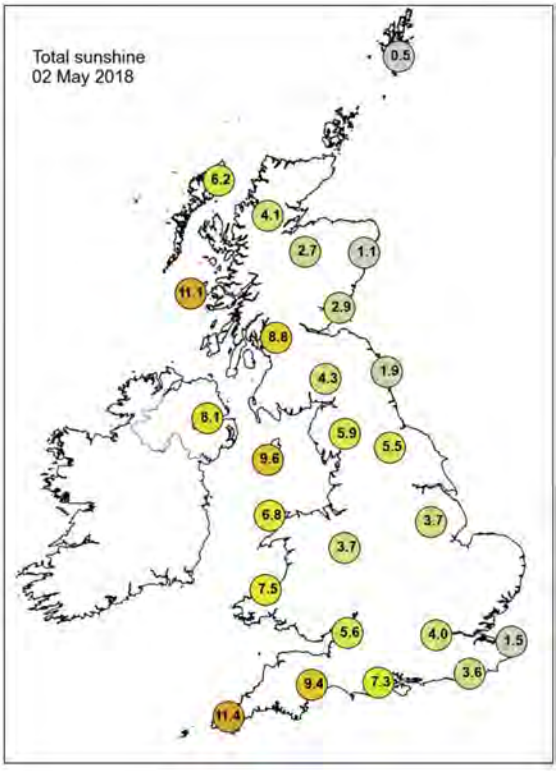

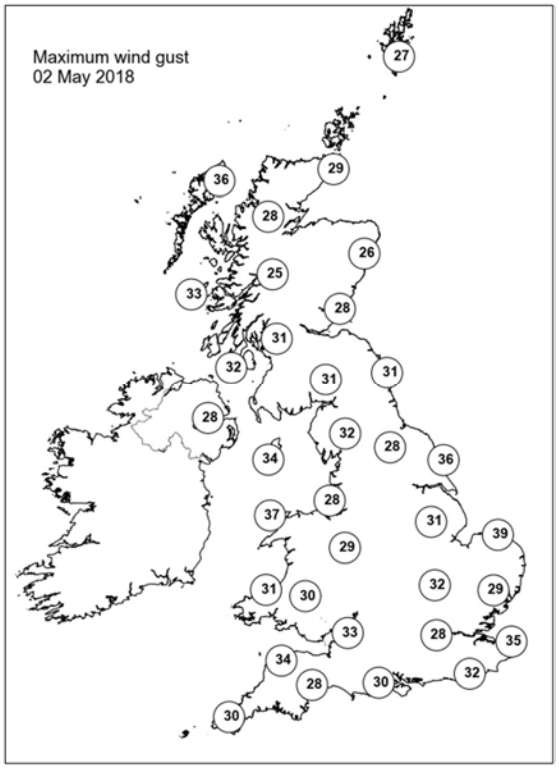

None of the selected stations observed a day of sleet or snow falling or non-zero snow depth at 0900 UTC.

Daily Weather Summary for Thursday 03 May 2018

This day's summary created 10/05/2018 03:00

Summary of the UK Weather for Thursday 03 May 2018

During the early hours of Thursday, outbreaks of rain and drizzle moved into Northern Ireland and western Scotland, with some heavy bursts. For many it was a dry night though, and with clear skies and light winds it was chilly. Under the clearest skies in the north and east there was a patchy frost for many, but it was much milder in the west under thicker cloud.

Outbreaks of rain and drizzle continued to slowly move southeastwards through the day, reaching Wales and northern England during the early afternoon. It also turned rather cloudy in these areas by the afternoon. It stayed dry and bright elsewhere with long spells of warm sunshine. During the evening, cloud began to thicken in the north and west, eventually giving some hill and coastal fog to end the day.

Daily Extremes

Highest Maximum	**18.1°C** Heathrow (Greater London, 25 mAMSL)
Lowest Maximum	**8.9°C** Dalwhinnie No 2 (Inverness-shire, 351 mAMSL)
Highest Minimum	**9.5°C** Bude (Cornwall, 15 mAMSL)
Lowest Minimum	**-2.0°C** Aboyne No 2 (Aberdeenshire, 140 mAMSL)
Lowest Grass Minimum	**-6.4°C** Balmoral (Aberdeenshire, 283 mAMSL) also Aboyne No 2 (Aberdeenshire, 140 mMASL) also Fettercairn, Glensaugh No 2 (Kincardineshire, 171 mMASL)
Most Rainfall	**6.8mm** Killylane (Antrim, 250 mAMSL)
Most Sunshine	**12.2hr** Manston (Kent, 49 mAMSL)
Highest Gust	**36Kt 41mph** Capel Curig No 3 (Gwynedd, 216 mAMSL)
Highest Gust (mountain)	**53Kt 61mph** Cairngorm Summit (Inverness-shire, 1237 mAMSL)
Greatest Snow Depth at 0900 UTC	No non-zero values

mAMSL refers to station elevation in metres above mean sea level.

Daily Weather Summary for Thursday 03 May 2018

North Atlantic and Europe analysis charts and satellite images at 0000 UTC

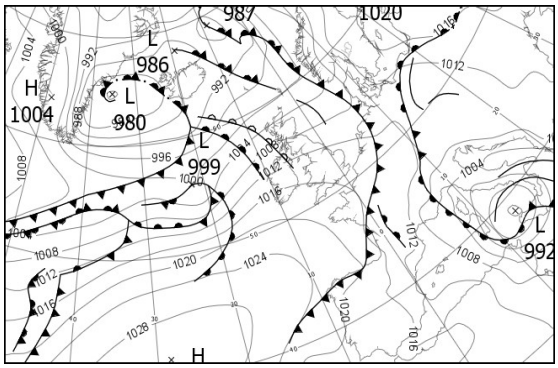



North Atlantic and Europe analysis charts and satellite images at 1200 UTC

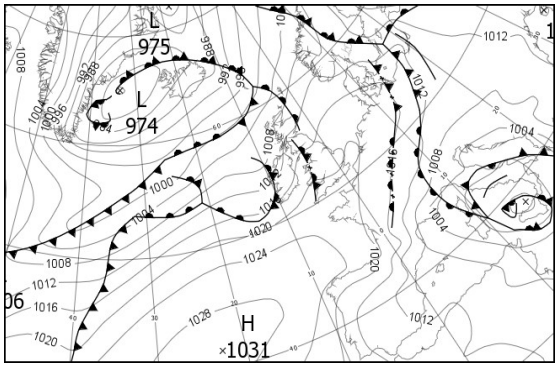



All satellite imagery copyright Met Office and EUMETSAT (European Organisation for the Exploitation of Meteorological Satellites). These show infra-red images from the geostationary MSG satellite. The rainfall rates are derived from both rain-radar and satellite data.

Daily Weather Summary for Thursday 03 May 2018

UK satellite and rain-radar precipitation rates at (L) 0000 and (R) 1200 UTC



UK wind speed and direction at (L) 0000 and (R) 1200 UTC

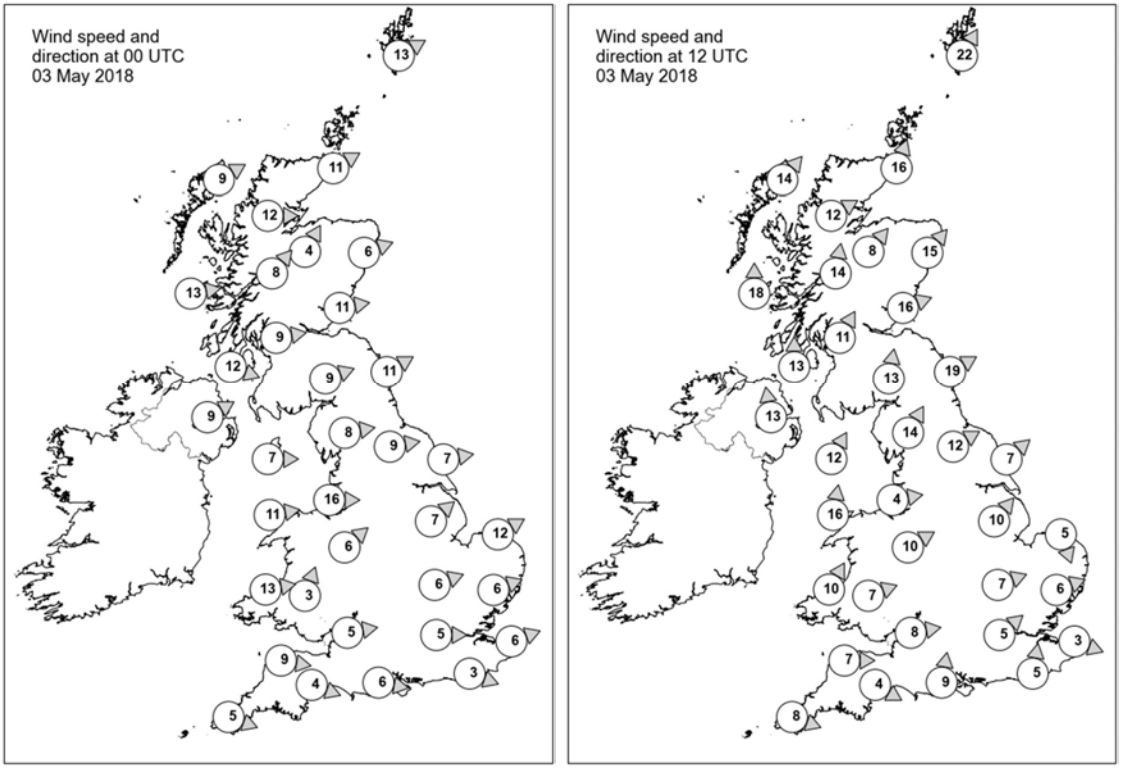

Daily Weather Summary for Thursday 03 May 2018

Selected UK readings at (L) 0000 and (R) 1200 UTC

STATIONS		0000 UTC						1200 UTC					
NO	SITE	PRESS	WDIR	WSPD	CLOUD	TEMP	TDEW	PRESS	WDIR	WSPD	CLOUD	TEMP	TDEW
1	Lerwick	999.3	WSW	13	1	5.0	2.9	1006.6	SSW	22	7	7.9	5.2
2	Wick	1003.4	WSW	11	0	3.5	0.7	1008.1	SSW	16	8	10.4	5.9
3	Stornoway	1004.0	WSW	9	1	3.6	1.9	1006.7	SW	14	8	9.6	7.5
4	Loch Glascarnoch	1005.5	W	12	1	3.5	0.4	1009.1	WSW	12	8	8.4	6.0
5	Aviemore	1006.4	SSW	4	2	2.7	1.0	1010.0	SW	8	8	9.8	6.0
6	Dyce	1005.8	WSW	6	0	3.8	-0.1	1010.8	SW	15	8	11.9	5.2
7	Tulloch Bridge	1007.9	SW	8	8	4.0	2.2	1011.9	S	14	8	7.8	5.3
8	Tiree	1007.7	W	13	7	6.8	4.2	1009.4	S	18	8	9.2	7.7
9	Leuchars	1007.2	W	11	0	3.6	1.5	-	WSW	16	-	11.5	6.3
10	Bishopton	1008.7	W	9	7	6.2	3.7	1013.2	SSW	11	8	8.6	6.2
11	Machrihanish	1009.9	WNW	12	7	7.1	5.3	1012.2	S	13	8	9.9	8.0
12	Boulmer	1008.7	WSW	11	2	5.7	2.0	1014.2	WSW	19	3	13.2	4.1
13	Eskdalemuir	1010.8	WSW	9	5	3.5	1.8	1015.4	S	13	8	7.2	5.8
14	Aldergrove	1011.9	WSW	9	6	6.7	4.5	1013.0	S	13	8	9.6	7.9
15	Shap	1011.8	W	8	0	5.0	1.8	1016.4	SSW	14	7	9.2	4.1
16	Leeming	1011.7	W	9	0	4.8	2.0	1016.4	WSW	12	5	13.1	4.3
17	Ronaldsway	1012.5	W	7	1	7.5	4.4	1016.5	SSW	12	8	8.8	8.1
18	Bridlington	1011.1	W	7	0	5.6	3.3	1016.9	SW	7	4	13.9	3.7
19	Crosby	1013.2	W	16	1	9.5	4.9	1018.1	W	4	7	11.6	5.8
20	Valley	1014.1	W	11	0	8.1	4.7	1017.8	S	16	8	9.2	7.6
21	Waddington	1012.8	SW	7	0	6.4	2.8	1018.4	SW	10	7	13.6	3.2
22	Shawbury	1014.3	SW	6	0	4.6	3.0	1018.6	WSW	10	7	12.5	4.6
23	Weybourne	1012.5	WSW	12	0	6.7	2.9	1019.1	NNW	5	6	10.6	5.9
24	Bedford	1014.2	WSW	6	0	5.3	2.4	1019.7	WSW	7	5	12.8	5.5
25	Aberporth	1015.7	W	13	5	7.8	5.0	1019.1	SSW	10	8	11.9	5.2
26	Sennybridge	1016.3	SSW	3	1	2.3	1.5	1019.9	WSW	7	8	10.2	5.9
27	Wattisham	1013.7	WSW	6	0	3.4	1.9	1019.3	WSW	6	4	14.0	3.8
28	Filton	1015.5	W	5	0	7.4	6.5	1020.0	W	8	0	13.8	6.0
29	Heathrow	1014.9	W	5	0	5.6	2.5	1020.1	SW	5	3	14.8	2.7
30	Manston	1014.3	WSW	6	0	4.1	3.4	1020.3	WNW	3	4	12.7	5.5
31	Chivenor	1016.6	W	9	0	8.2	6.7	1020.6	W	7	1	12.8	6.9
32	Exeter	1016.4	WNW	4	0	6.5	5.6	1020.4	WNW	4	4	14.6	6.2
33	Herstmonceux	1014.9	WNW	3	0	5.3	3.9	1020.3	S	5	2	14.0	6.3
34	Hurn	1015.7	W	6	0	4.5	3.0	1020.6	S	9	7	12.2	5.1
35	Camborne	1017.9	WNW	5	7	8.2	6.9	1021.3	WNW	8	7	10.8	6.8

Daily Weather Summary for Thursday 03 May 2018

Selected European readings at (L) 0000 and (R) 1200 UTC

STATIONS		0000 UTC						1200 UTC					
NO	SITE	PRESS	WDIR	WSPD	CLOUD	TEMP	TDEW	PRESS	WDIR	WSPD	CLOUD	TEMP	TDEW
1	Murmansk	1023.0	S	4	2	0.2	-7.7	1024.3	SSW	10	0	9.5	-8.8
2	Helsinki	1017.2	WSW	6	7	5.4	4.9	-	-	-	7	-	-
3	Stockholm	1016.3	ESE	2	-	3.5	3.2	1013.9	SE	6	-	8.2	4.2
4	Oslo	1011.1	SSE	2	-	6.7	3.3	1008.5	S	4	8	7.1	4.8
5	Reykjavik	986.4	E	5	7	1.7	-1.8	985.4	SSW	11	8	1.6	-1.2
6	Moscow	1015.3	-	0	0	13.9	12.2	1018.0	NW	4	0	23.3	8.8
7	Kiev	1015.9	SE	2	0	17.2	7.7	1014.2	SE	4	4	29.2	4.0
8	Warsaw	1012.8	E	8	3	14.3	10.0	1010.1	SE	6	2	28.3	11.5
9	Berlin	1010.5	E	4	-	11.5	6.8	1015.2	NNW	10	-	18.8	7.8
10	De Bilt	1012.4	W	4	1	8.9	6.9	1019.3	NW	6	1	14.1	2.5
11	Dublin	1014.6	WSW	10	6	6.2	3.3	1015.4	SSW	14	8	11.3	5.9
12	Cork	1017.4	WSW	6	6	6.2	4.4	1016.7	SW	14	8	10.1	8.8
13	Sofia	1011.8	-	0	0	12.0	8.1	1006.9	E	6	7	24.0	10.3
14	Belgrade	-	W	8	8	-	-	1006.7	SE	8	5	27.4	11.1
15	Budapest	1009.8	ESE	2	8	17.1	10.0	1008.8	ENE	8	2	28.0	9.8
16	Prague	1008.4	N	2	-	14.9	10.6	1012.3	NW	10	6	17.9	11.3
17	Munich	1010.0	W	6	8	12.6	7.4	1011.4	NW	2	7	18.1	7.8
18	Strasbourg	1012.5	N	3	6	12.4	5.8	1015.2	NE	8	8	17.0	7.9
19	Paris	1014.7	NNW	9	7	10.6	6.7	1018.8	NE	7	3	14.9	4.3
20	Jersey	1017.2	NW	10	0	8.4	6.0	1021.8	W	8	1	11.9	7.8
21	Milan	1006.5	SSW	5	7	12.1	11.7	1007.1	N	5	6	16.8	15.2
22	Marseille	1006.3	WNW	16	-	15.5	6.2	1004.1	NNW	14	7	20.7	9.3
23	Bordeaux	1014.8	W	4	8	12.2	12.0	1018.5	NNW	9	8	12.1	10.7
24	Rome	998.0	NNE	5	3	17.4	12.8	998.2	W	6	8	18.9	16.2
25	Ajaccio	1002.4	E	3	8	12.8	12.0	999.8	SW	3	7	19.1	13.5
26	Barcelona	-	NNW	6	-	13.0	10.0	1007.8	NW	8	6	23.2	7.6
27	Majorca	1011.5	-	0	0	7.9	5.2	-	SW	15	-	20.0	12.0
28	Madrid	-	SE	3	-	11.0	5.0	1012.9	N	10	2	17.4	4.6
29	Lisbon	1019.8	NNW	6	-	13.1	8.9	1017.6	NNW	8	5	20.5	11.7
30	Athens	1008.8	N	2	-	19.2	16.4	1007.2	SW	5	4	25.8	16.4
31	Malta	1001.7	W	16	4	14.9	10.4	1002.3	WSW	22	8	16.1	13.0
32	Gibraltar	1017.2	W	12	0	14.3	7.8	1014.2	S	17	1	18.9	11.9

Daily Weather Summary for Thursday 03 May 2018

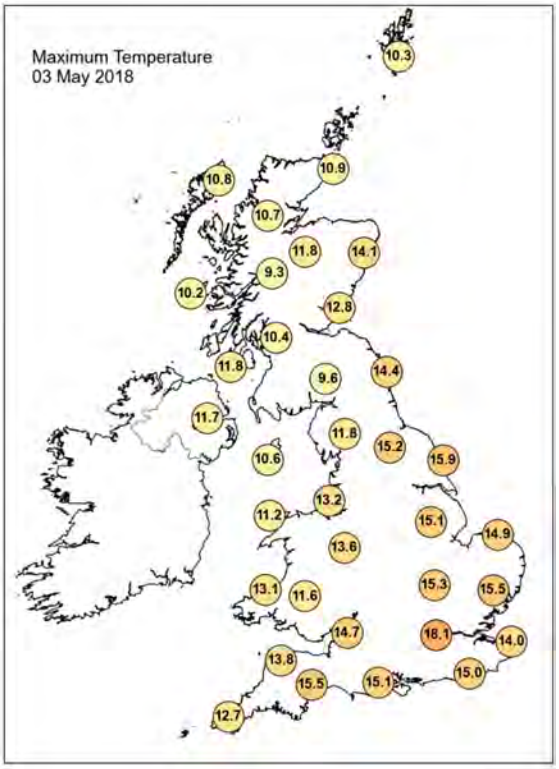

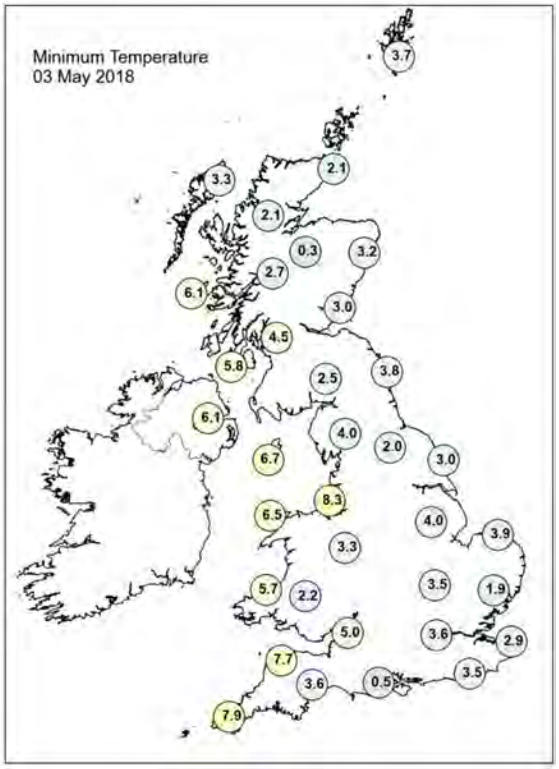

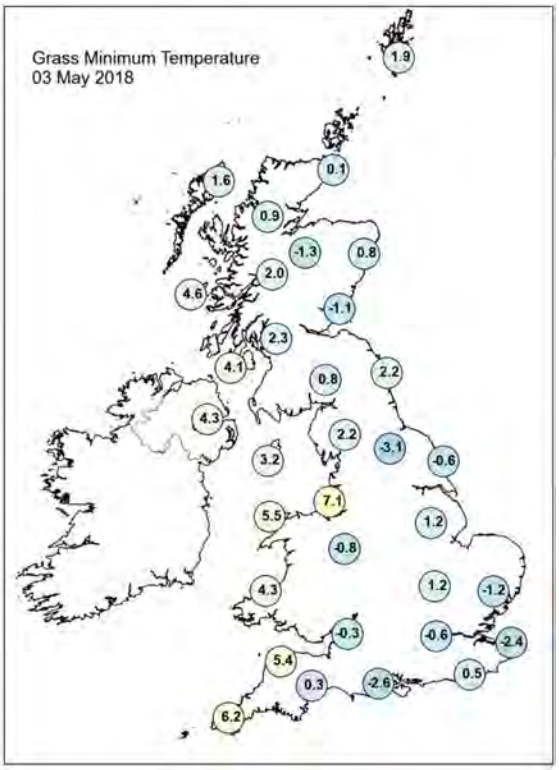

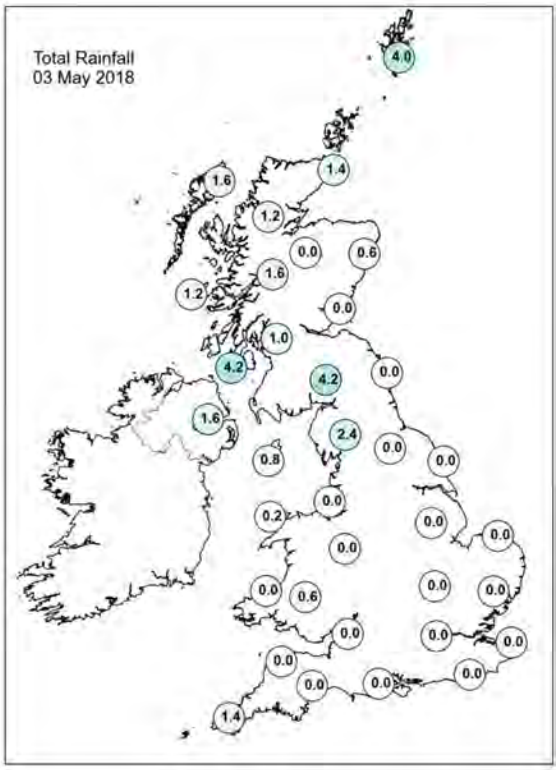

Daily Weather Summary for Thursday 03 May 2018

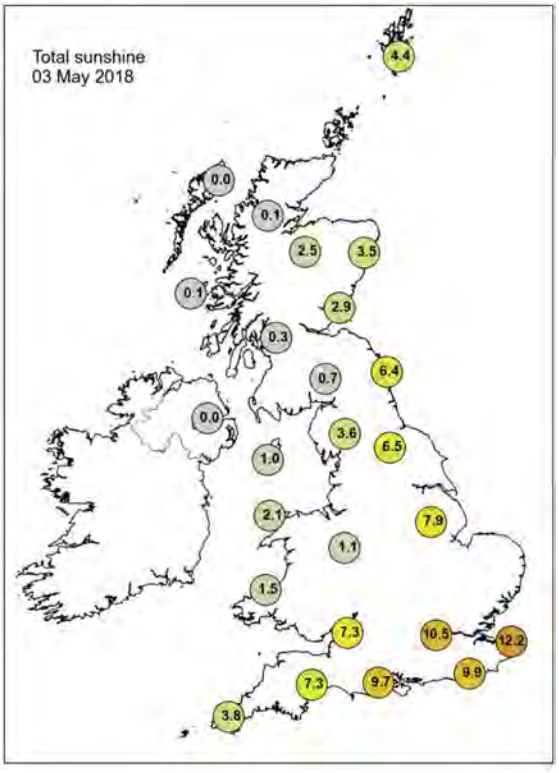

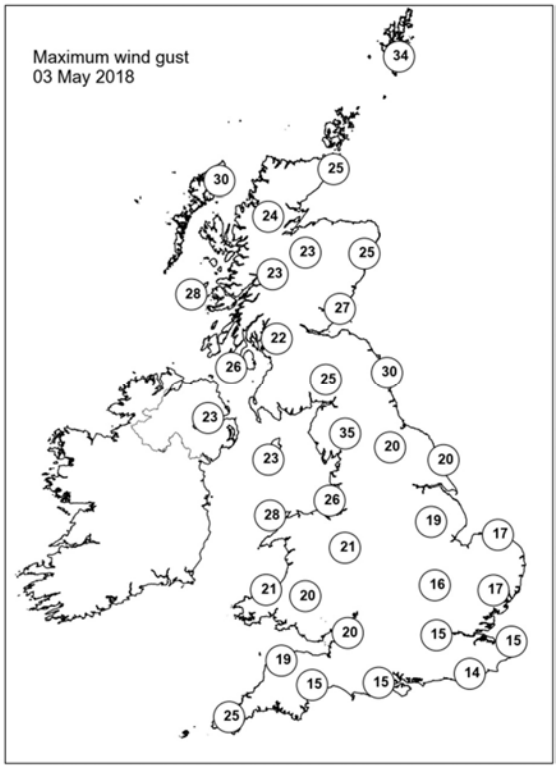

None of the selected stations observed a day of sleet or snow falling or non-zero snow depth at 0900 UTC.

Daily Weather Summary for Friday 04 May 2018

This day's summary created 11/05/2018 03:00

Summary of the UK Weather for Friday 04 May 2018

Sea fog and mist moved inland for western and some southern areas during the early hours of Friday morning, with some light drizzle too. For central and southeastern areas the skies were clear and dry, however for the far north and northwest it was windy, with some outbreaks of rain and drizzle. Skies stayed largely cloudy through the day for much of the country. By contrast, bright spells of sunshine developed in the southeast and across northern England too. Low cloud lingered in the southwest of England and northwest Scotland leaving murky conditions here. The cloud also produced some light and patchy drizzle through the day in northern Scotland. Away from cloud it felt warm in the sunshine with light winds.

Daily Extremes

Highest Maximum	**21.1°C** Whitby (North Yorkshire, 41 mAMSL) also Gravesend, Broadness (Kent, 3 mMASL)
Lowest Maximum	**9.7°C** Dundrennan (Kirkcudbrightshire, 113 mAMSL)
Highest Minimum	**10.7°C** Chivenor (Devon, 6 mAMSL)
Lowest Minimum	**1.3°C** Ringmer, Bishops Lane (East Sussex, 23 mAMSL)
Lowest Grass Minimum	**-1.1°C** Reading University, Whiteknights (Berkshire, 66 mAMSL)
Most Rainfall	**10.2mm** Achnagart (Ross & Cromarty, 15 mAMSL)
Most Sunshine	**14.4hr** Whitby (North Yorkshire, 41 mAMSL)
Highest Gust	**40Kt 46mph** Lerwick (Shetland, 82 mAMSL)
Highest Gust (mountain)	**64Kt 74mph** Cairngorm Summit (Inverness-shire, 1237 mAMSL)
Greatest Snow Depth at 0900 UTC	No non-zero values

mAMSL refers to station elevation in metres above mean sea level.

Daily Weather Summary for Friday 04 May 2018

North Atlantic and Europe analysis charts and satellite images at 0000 UTC

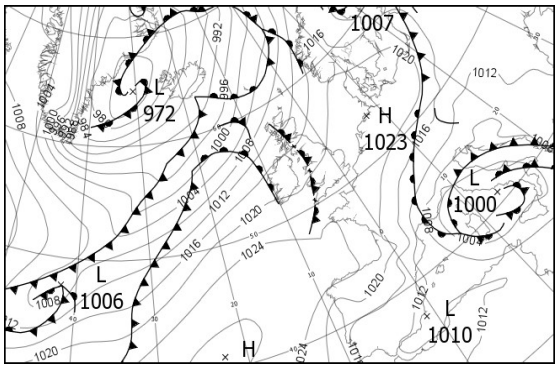

North Atlantic and Europe analysis charts and satellite images at 1200 UTC

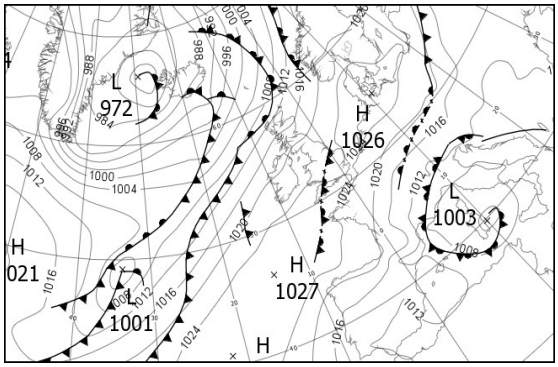



All satellite imagery copyright Met Office and EUMETSAT (European Organisation for the Exploitation of Meteorological Satellites). These show infra-red images from the geostationary MSG satellite. The rainfall rates are derived from both rain-radar and satellite data.

Daily Weather Summary for Friday 04 May 2018

UK satellite and rain-radar precipitation rates at (L) 0000 and (R) 1200 UTC



UK wind speed and direction at (L) 0000 and (R) 1200 UTC

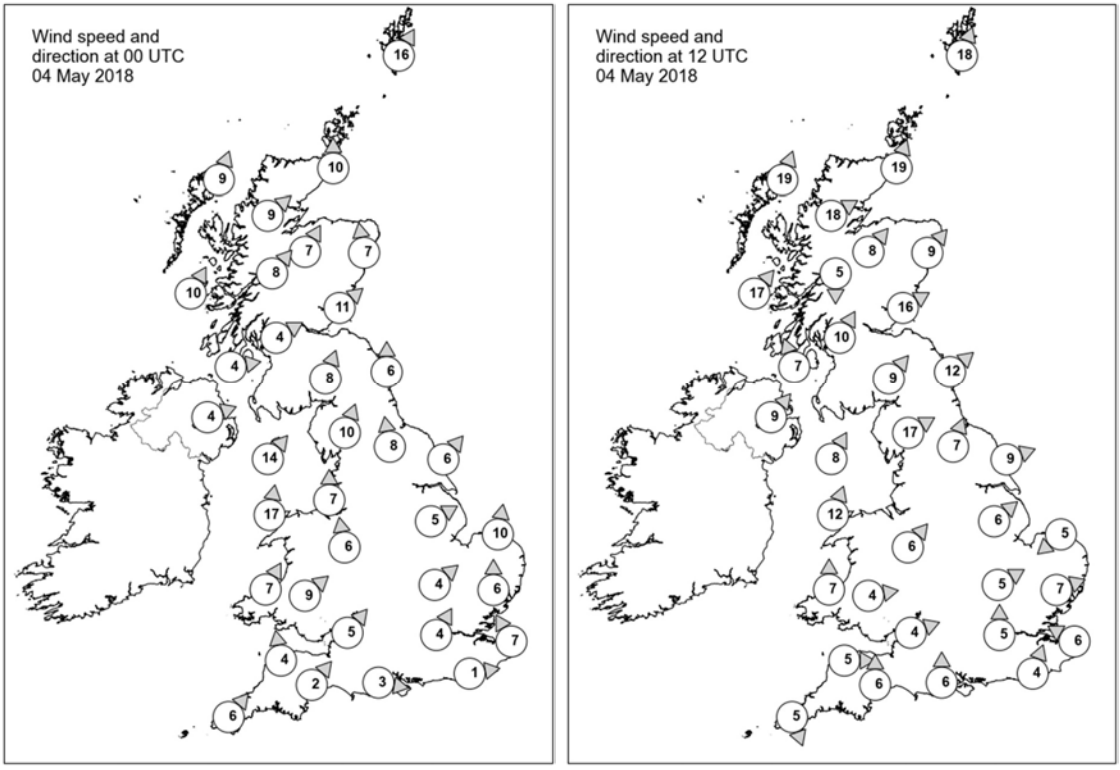

Daily Weather Summary for Friday 04 May 2018

Selected UK readings at (L) 0000 and (R) 1200 UTC

STATIONS		0000 UTC						1200 UTC					
NO	SITE	PRESS	WDIR	WSPD	CLOUD	TEMP	TDEW	PRESS	WDIR	WSPD	CLOUD	TEMP	TDEW
1	Lerwick	1010.0	SSW	16	7	7.6	6.3	1010.9	SSW	18	8	10.0	9.0
2	Wick	1010.6	S	10	8	8.5	6.6	1013.0	SSW	19	7	14.5	9.6
3	Stornoway	1009.9	SSW	9	8	8.7	7.7	1012.2	SSW	19	8	10.5	10.0
4	Loch Glascarnoch	1011.3	SW	9	7	9.1	7.3	1014.4	WSW	18	7	11.6	9.6
5	Aviemore	1012.1	SSW	7	7	9.0	6.6	1015.3	SW	8	4	15.2	9.2
6	Dyce	1013.2	S	7	5	7.2	6.0	1015.3	SW	9	5	18.5	10.7
7	Tulloch Bridge	1014.4	SW	8	7	8.6	7.6	1017.3	N	5	8	11.1	9.5
8	Tiree	1013.6	SSW	10	7	8.8	8.8	1016.4	SW	17	8	11.3	11.3
9	Leuchars	1014.6	SW	11	8	9.6	8.5	1018.3	WSW	16	8	15.0	10.4
10	Bishopton	1015.2	WSW	4	8	9.4	8.9	1019.4	SSW	10	8	10.8	9.5
11	Machrihanish	1015.5	W	4	8	9.6	8.7	1019.0	SSE	7	8	13.7	11.3
12	Boulmer	1017.0	S	6	1	8.0	5.9	1019.9	SW	12	0	16.2	9.8
13	Eskdalemuir	1017.1	SSW	8	8	7.9	7.6	1021.6	SW	9	8	9.7	8.1
14	Aldergrove	1016.9	WSW	4	8	10.2	9.1	1020.1	SW	9	8	14.8	11.5
15	Shap	1018.4	SSW	10	8	8.3	7.5	1022.2	WSW	17	3	11.7	8.4
16	Leeming	1018.6	S	8	3	9.8	5.2	1021.1	SSW	7	7	17.6	9.2
17	Ronaldsway	1017.5	SW	14	8	8.9	8.9	1022.5	SSW	8	7	10.7	9.1
18	Bridlington	1019.3	SW	6	6	9.1	5.6	1021.9	WSW	9	7	16.1	9.5
19	Crosby	1019.1	S	7	7	10.4	8.1	1022.6	-	-	6	13.9	11.2
20	Valley	1018.8	S	17	9	9.6	9.6	1022.8	SSW	12	6	11.7	9.4
21	Waddington	1020.2	WSW	5	0	10.0	5.4	1023.1	SW	6	6	15.2	8.8
22	Shawbury	1019.9	S	6	8	9.8	7.0	1023.3	SW	6	8	14.4	10.1
23	Weybourne	1020.6	S	10	8	10.2	6.8	1023.4	NE	5	1	12.9	7.5
24	Bedford	1021.0	SW	4	8	10.5	6.1	1023.6	WSW	5	8	15.5	10.4
25	Aberporth	1020.0	SSW	7	8	9.8	9.3	1023.4	S	7	8	13.4	10.0
26	Sennybridge	1020.8	SW	9	8	8.2	7.8	1024.2	W	4	8	11.2	9.4
27	Wattisham	1021.4	S	6	8	9.9	5.6	1023.4	WSW	7	1	16.9	6.8
28	Filton	1021.6	SW	5	8	9.8	7.7	1024.0	WSW	4	7	14.9	10.7
29	Heathrow	1021.8	SSW	4	8	11.4	6.1	1023.6	S	5	1	18.8	9.2
30	Manston	1022.5	SSE	7	4	7.0	5.1	1024.0	ESE	6	0	15.1	6.2
31	Chivenor	1021.7	S	4	8	11.2	9.1	1024.4	W	5	8	13.1	10.9
32	Exeter	1021.8	SW	2	8	10.6	7.9	1024.0	S	6	7	14.0	10.4
33	Herstmonceux	1022.4	W	1	7	6.8	5.8	1023.6	SSW	4	0	16.8	8.1
34	Hurn	1021.8	W	3	8	10.1	7.9	1023.7	S	6	1	16.1	7.9
35	Camborne	1021.9	SW	6	7	10.4	10.0	1024.6	NNW	5	8	10.7	9.8

Daily Weather Summary for Friday 04 May 2018

Selected European readings at (L) 0000 and (R) 1200 UTC

STATIONS		0000 UTC						1200 UTC					
NO	SITE	PRESS	WDIR	WSPD	CLOUD	TEMP	TDEW	PRESS	WDIR	WSPD	CLOUD	TEMP	TDEW
1	Murmansk	1028.4	SSW	6	0	0.7	-6.2	1026.4	SE	12	6	7.1	-6.9
2	Helsinki	-	-	-	8	-	-	-	-	-	7	-	-
3	Stockholm	1013.9	SW	8	-	6.9	5.5	1020.2	WNW	12	-	12.5	5.2
4	Oslo	1016.4	ESE	2	-	2.9	0.1	1020.8	SSW	6	6	12.8	1.5
5	Reykjavik	984.8	SSW	14	7	1.2	-1.4	984.8	SSW	18	4	3.3	-2.7
6	Moscow	1022.7	NE	2	0	11.8	6.1	1023.4	NNW	2	8	17.7	11.7
7	Kiev	1015.1	ENE	2	0	17.1	4.8	1014.3	S	6	2	29.9	7.0
8	Warsaw	1016.9	NW	16	7	14.4	8.9	1018.6	N	12	4	21.0	10.6
9	Berlin	1022.1	NE	6	-	7.5	0.8	1023.6	NW	2	-	17.4	3.0
10	De Bilt	1022.6	NE	2	0	4.1	3.7	1023.8	NE	6	0	16.7	3.1
11	Dublin	1018.7	W	12	7	10.3	8.4	1022.0	S	8	7	15.4	10.1
12	Cork	1019.9	W	6	7	10.6	9.1	1022.8	SSE	8	7	11.7	10.9
13	Sofia	1010.4	E	4	5	17.0	12.4	1009.5	E	6	5	24.6	11.5
14	Belgrade	1008.0	ESE	8	3	20.6	12.8	1010.8	E	4	7	26.8	13.8
15	Budapest	1010.6	N	2	2	17.0	10.6	1013.1	E	4	7	28.4	11.5
16	Prague	1017.2	N	4	-	12.8	8.0	1019.3	N	6	2	18.4	8.1
17	Munich	1014.6	NNE	6	8	13.8	9.1	1016.1	ENE	8	8	16.8	11.5
18	Strasbourg	1017.3	NNW	7	8	13.7	5.1	1016.5	NNE	18	-	20.7	8.7
19	Paris	1021.5	NNW	5	0	8.4	4.6	1021.1	NNE	10	0	17.6	5.2
20	Jersey	1023.3	WNW	5	0	7.7	7.2	1024.4	W	7	7	12.5	9.8
21	Milan	1008.2	N	5	8	15.8	15.1	1012.1	NNE	8	5	20.1	15.6
22	Marseille	1005.9	NW	11	8	15.9	7.9	1009.1	W	8	-	21.6	11.9
23	Bordeaux	1020.7	NW	5	-	9.3	7.9	1019.5	N	9	-	17.9	5.5
24	Rome	1001.3	ENE	2	7	14.8	14.4	1006.4	ESE	19	7	20.7	13.6
25	Ajaccio	1001.6	NE	3	8	15.3	14.7	1006.0	WNW	2	8	17.2	13.9
26	Barcelona	-	NW	7	-	15.0	11.0	1012.3	NW	6	7	17.3	7.1
27	Majorca	1011.1	W	4	3	14.6	8.1	1012.3	NW	9	8	16.9	9.8
28	Madrid	-	N	6	-	9.0	2.0	1012.8	NNE	11	1	17.7	4.6
29	Lisbon	1015.3	NNW	12	-	14.2	9.6	1013.4	NE	10	1	19.2	6.6
30	Athens	1006.8	N	1	-	20.5	13.8	1007.8	SSW	5	3	26.8	14.8
31	Malta	1008.7	W	8	1	14.7	11.3	1012.2	WSW	9	1	21.0	7.7
32	Gibraltar	1012.8	W	11	1	16.7	12.9	1011.9	W	11	3	19.8	12.2

Daily Weather Summary for Friday 04 May 2018

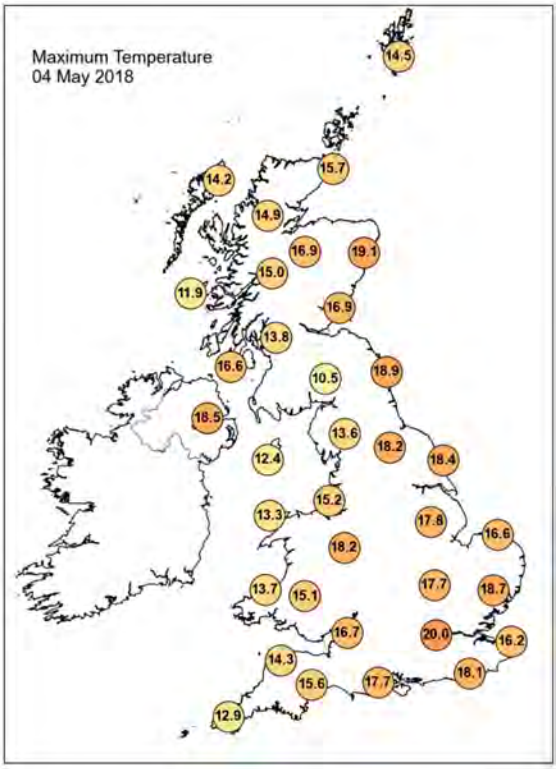

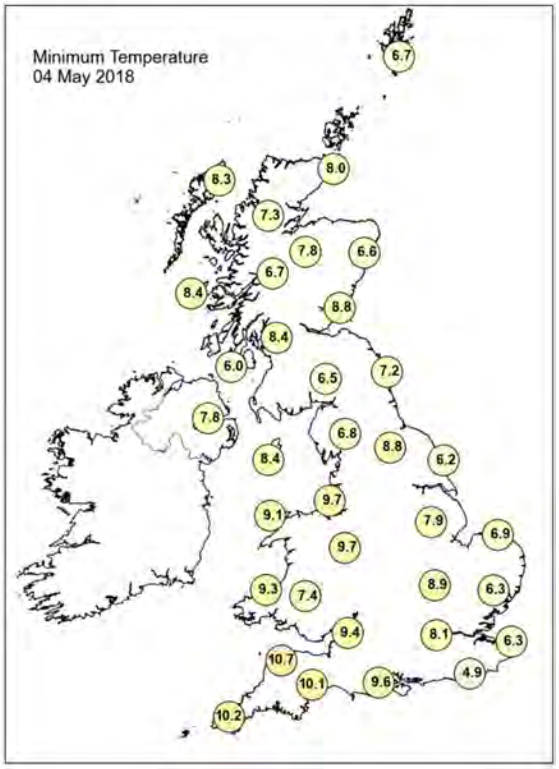

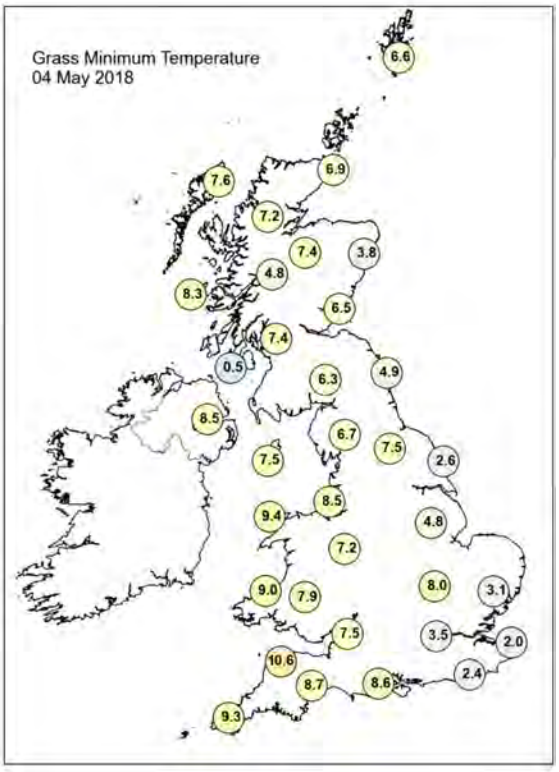

Daily Weather Summary for Friday 04 May 2018

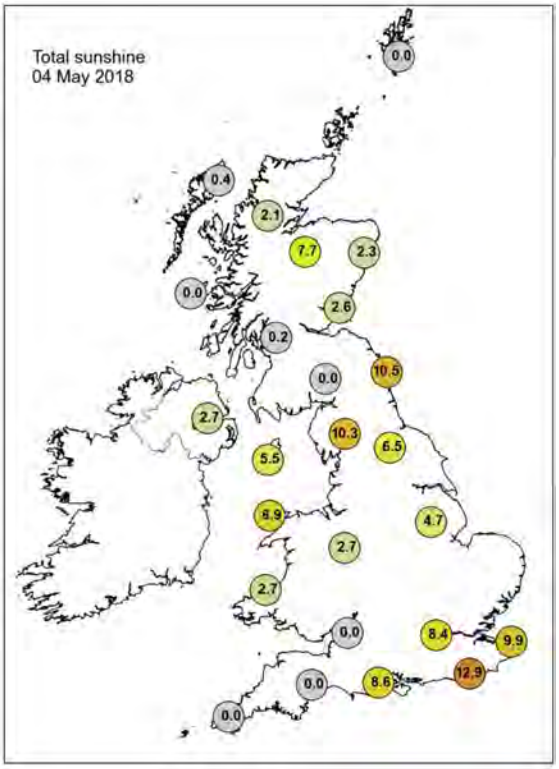

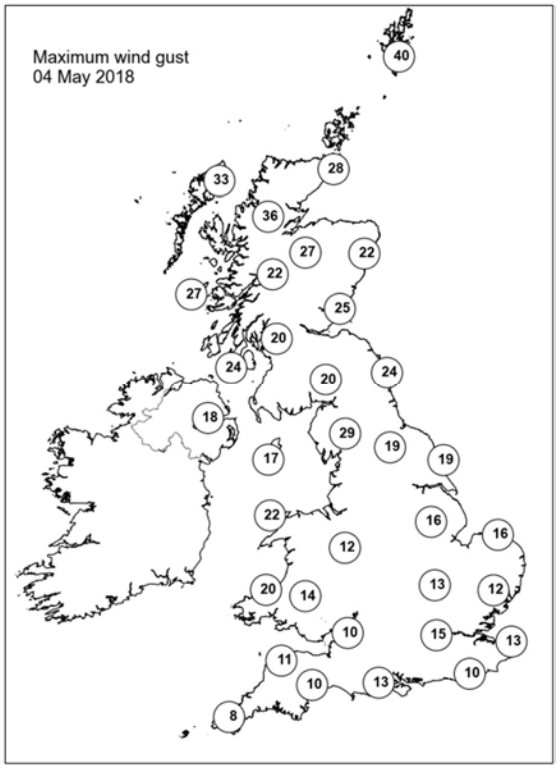

None of the selected stations observed a day of sleet or snow falling or non-zero snow depth at 0900 UTC.

Daily Weather Summary for Saturday 05 May 2018

This day's summary created 12/05/2018 03:00

Summary of the UK Weather for Saturday 05 May 2018

It remained cloudy across much of northern and western Scotland with patchy rain throughout the night. It was dry elsewhere but low cloud and fog continued to affect western coasts, with murky conditions here. Isolated mist and fog patches formed elsewhere through the early hours. Skies were clear in places, especially across the southeast, and it was a rather cool night for some, with a touch of grass frost in places. The far northwest of Scotland had a rather cloudy day with patchy rain at times, but elsewhere there was a good deal of sunshine, with largely unbroken skies across much of central and eastern England. Irish Sea coastal regions were plagued by misty low cloud at times throughout the day, with a disappointingly grey afternoon for parts of the north Cornish coast as well as western coasts of Wales and Cumbria.

Daily Extremes

Highest Maximum	**24.0°C** Thornes Park (West Yorkshire, 35 mAMSL)
Lowest Maximum	**9.9°C** Logan Botanic Garden (Wigtownshire, 27 mAMSL)
Highest Minimum	**11.6°C** Urquhart, Northwood (Ross & Cromarty, 17 mAMSL)
Lowest Minimum	**2.6°C** Goudhurst (Kent, 85 mAMSL)
Lowest Grass Minimum	**-1.5°C** Goudhurst (Kent, 85 mAMSL)
Most Rainfall	**8.8mm** Achnagart (Ross & Cromarty, 15 mAMSL)
Most Sunshine	**14.9hr** East Malling (Kent, 33 mAMSL)
Highest Gust	**48Kt 55mph** Loch Glascarnoch (Ross & Cromarty, 269 mAMSL)
Highest Gust (mountain)	**61Kt 70mph** Cairngorm Summit (Inverness-shire, 1237 mAMSL)
Greatest Snow Depth at 0900 UTC	No non-zero values

mAMSL refers to station elevation in metres above mean sea level.

Daily Weather Summary for Saturday 05 May 2018

North Atlantic and Europe analysis charts and satellite images at 0000 UTC

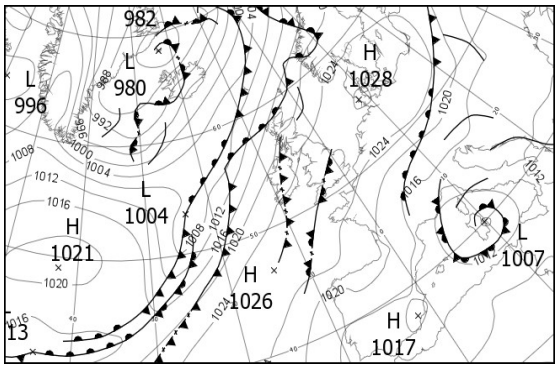

North Atlantic and Europe analysis charts and satellite images at 1200 UTC

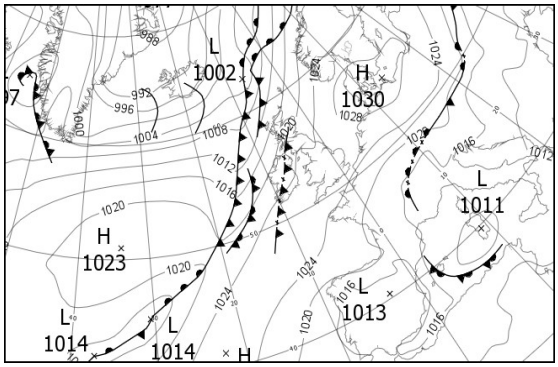



All satellite imagery copyright Met Office and EUMETSAT (European Organisation for the Exploitation of Meteorological Satellites). These show infra-red images from the geostationary MSG satellite. The rainfall rates are derived from both rain-radar and satellite data.

Daily Weather Summary for Saturday 05 May 2018

UK satellite and rain-radar precipitation rates at (L) 0000 and (R) 1200 UTC

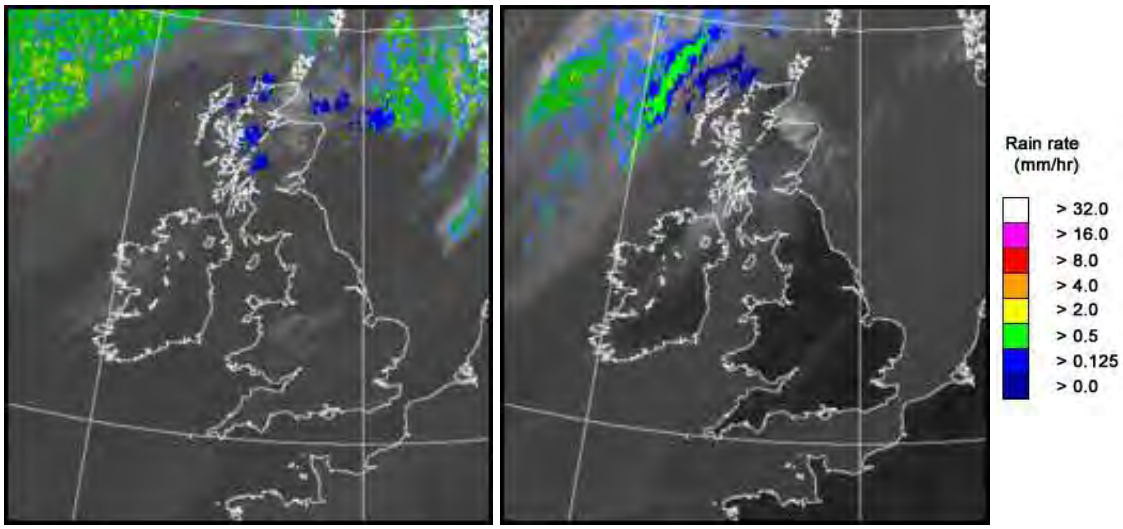

UK wind speed and direction at (L) 0000 and (R) 1200 UTC

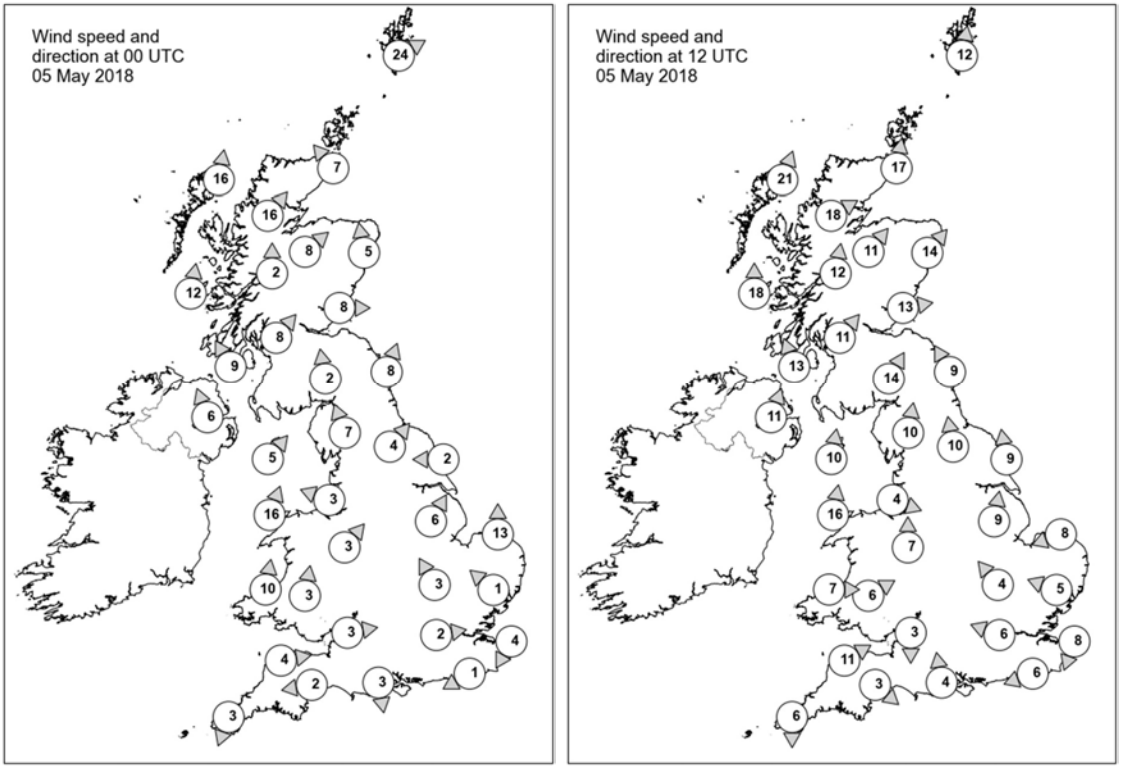

Daily Weather Summary for Saturday 05 May 2018

Selected UK readings at (L) 0000 and (R) 1200 UTC

STATIONS		0000 UTC						1200 UTC					
NO	SITE	PRESS	WDIR	WSPD	CLOUD	TEMP	TDEW	PRESS	WDIR	WSPD	CLOUD	TEMP	TDEW
1	Lerwick	1016.8	WSW	24	7	9.7	8.7	1015.8	S	12	8	12.4	8.8
2	Wick	1018.3	SE	7	7	10.1	8.0	1016.3	S	17	4	17.0	9.8
3	Stornoway	1016.4	S	16	7	9.4	9.1	1015.1	SSW	21	8	11.3	8.9
4	Loch Glascarnoch	1019.9	SW	16	8	10.4	8.8	1017.7	WSW	18	7	14.0	7.2
5	Aviemore	1019.7	SW	8	7	11.8	9.1	1018.1	SW	11	5	16.0	8.6
6	Dyce	1020.6	S	5	8	11.7	9.7	1019.5	SW	14	7	16.5	11.3
7	Tulloch Bridge	1021.6	S	2	8	10.1	9.7	1020.4	S	12	8	13.7	9.4
8	Tiree	1019.6	S	12	8	9.3	8.7	1019.0	S	18	8	12.6	9.0
9	Leuchars	1021.7	W	8	7	11.5	10.3	1021.0	W	13	8	18.0	11.6
10	Bishopton	1022.6	SW	8	5	10.6	9.5	1021.9	SW	11	7	12.3	10.1
11	Machrihanish	1021.7	SSE	9	6	9.3	8.7	1022.0	SSE	13	8	10.7	10.0
12	Boulmer	1023.4	SSW	8	0	9.1	7.5	1022.7	SSE	9	0	15.2	10.9
13	Eskdalemuir	1024.6	S	2	8	8.7	8.5	1024.6	SSW	14	8	9.9	9.0
14	Aldergrove	1022.1	SSE	6	8	12.8	10.8	1021.8	SSW	11	7	16.4	12.7
15	Shap	1024.4	SSE	7	0	8.2	7.1	1024.3	S	10	5	15.3	10.2
16	Leeming	1024.7	SW	4	0	8.6	7.1	1023.8	S	10	0	19.5	10.9
17	Ronaldsway	1024.5	SW	5	9	8.6	8.5	1025.5	S	10	8	9.4	9.3
18	Bridlington	1024.6	E	2	0	7.8	7.0	1024.8	S	9	0	13.5	8.8
19	Crosby	1024.9	ESE	3	0	8.8	7.8	1024.7	WNW	4	0	15.8	11.3
20	Valley	1024.8	SSW	16	8	9.2	8.9	1025.6	S	16	8	11.5	9.8
21	Waddington	1025.6	SSW	6	2	13.1	9.1	1025.3	S	9	2	19.3	10.4
22	Shawbury	1025.3	SW	3	8	11.6	9.5	1024.6	S	7	0	18.7	10.7
23	Weybourne	1026.3	S	13	0	11.2	5.4	1026.3	ENE	8	0	12.7	9.1
24	Bedford	1025.9	SSE	3	7	12.0	9.5	1025.6	SE	4	0	19.3	7.4
25	Aberporth	1025.7	S	10	1	8.3	7.7	1025.9	W	7	3	11.7	9.8
26	Sennybridge	1026.3	S	3	8	8.6	7.4	1025.0	WSW	6	0	17.0	10.9
27	Wattisham	1026.3	SE	1	0	9.2	3.2	1025.6	ESE	5	0	19.2	5.3
28	Filton	1025.8	W	3	0	10.4	8.5	1025.3	N	3	4	18.3	11.7
29	Heathrow	1026.2	W	2	0	11.4	5.3	1025.2	ESE	6	0	21.1	3.9
30	Manston	1026.0	NNE	4	0	7.1	3.4	1025.8	NNE	8	0	15.1	10.5
31	Chivenor	1026.2	W	4	8	10.0	9.3	1025.5	WSW	11	0	15.2	11.6
32	Exeter	1025.6	E	2	0	8.9	8.6	1024.8	NW	3	1	19.3	11.2
33	Herstmonceux	1025.7	ENE	1	0	8.2	3.5	1024.4	ENE	6	0	20.8	7.2
34	Hurn	1025.7	N	3	0	7.9	7.3	1024.7	S	4	0	20.5	5.7
35	Camborne	1026.0	NNE	3	8	9.6	9.2	1025.7	N	6	7	11.3	11.1

Daily Weather Summary for Saturday 05 May 2018

Selected European readings at (L) 0000 and (R) 1200 UTC

STATIONS		0000 UTC						1200 UTC					
NO	SITE	PRESS	WDIR	WSPD	CLOUD	TEMP	TDEW	PRESS	WDIR	WSPD	CLOUD	TEMP	TDEW
1	Murmansk	1021.8	E	4	7	1.6	-4.8	1017.1	W	6	8	3.8	-1.0
2	Helsinki	-	-	-	7	-	-	-	-	-	2	-	-
3	Stockholm	1023.2	W	2	-	5.3	2.3	1024.8	WSW	8	-	16.5	5.8
4	Oslo	1022.4	S	2	-	8.1	5.2	1023.7	SSW	6	1	18.6	8.6
5	Reykjavik	992.9	S	6	5	1.0	-1.8	995.1	SW	13	7	3.4	-1.4
6	Moscow	1020.5	SE	2	5	14.3	9.7	1017.5	SE	2	6	23.5	11.7
7	Kiev	1014.9	NNW	2	2	18.7	7.3	1013.2	NE	4	5	29.6	7.0
8	Warsaw	1023.4	N	10	0	10.1	1.6	1024.5	NNW	10	2	18.2	2.6
9	Berlin	1027.0	NE	6	-	6.8	2.3	1028.1	NE	10	-	17.1	0.1
10	De Bilt	1026.0	ENE	4	0	8.6	5.5	1025.4	NE	8	0	20.1	5.5
11	Dublin	1023.3	WSW	6	3	11.6	10.0	1023.0	SW	14	5	19.4	11.4
12	Cork	1024.6	S	4	7	7.5	7.3	1024.5	S	10	3	14.2	11.6
13	Sofia	1012.3	SSE	4	5	15.0	11.2	1009.7	E	8	5	24.6	10.6
14	Belgrade	1013.6	WSW	2	5	19.4	14.3	1013.6	W	4	7	25.8	17.8
15	Budapest	1015.1	N	4	4	19.5	11.8	1015.7	N	4	2	27.8	13.4
16	Prague	1023.3	N	2	-	10.9	4.6	1023.0	NNE	6	0	19.4	6.3
17	Munich	1018.1	NE	8	8	15.2	10.1	1018.3	ENE	14	7	20.2	11.3
18	Strasbourg	1019.5	N	10	-	14.6	6.7	1018.6	NNE	17	-	22.8	9.9
19	Paris	1021.7	N	9	0	11.7	6.2	1020.7	NNE	12	0	20.7	9.6
20	Jersey	1025.3	NNE	7	0	9.2	8.6	1023.8	NE	7	0	17.1	7.8
21	Milan	1015.3	NNW	3	0	15.1	14.7	1015.9	SSE	7	2	24.0	12.2
22	Marseille	1012.3	SE	5	-	13.8	11.8	1014.8	WSW	9	-	23.5	11.5
23	Bordeaux	1020.1	W	3	-	10.1	8.7	1018.3	N	10	-	21.8	10.3
24	Rome	1012.2	E	5	2	13.8	12.9	1014.4	S	9	6	19.5	13.9
25	Ajaccio	1009.6	ESE	2	-	14.6	13.6	1012.9	WSW	4	7	20.6	15.2
26	Barcelona	-	NNW	6	-	15.0	11.0	1016.1	N	8	7	16.6	12.7
27	Majorca	1014.3	-	0	7	12.9	10.7	1015.0	NNW	4	8	15.1	13.3
28	Madrid	-	NE	7	-	12.0	5.0	1013.3	SSE	5	0	21.0	8.7
29	Lisbon	1014.8	NNE	4	-	16.5	6.9	1015.1	E	4	-	23.9	9.9
30	Athens	1007.7	-	0	-	19.9	14.0	1008.8	SW	5	6	26.0	15.4
31	Malta	1014.0	E	2	1	14.3	12.6	1014.3	S	8	3	22.1	11.2
32	Gibraltar	1015.1	W	2	0	14.3	11.8	1016.7	ENE	11	2	18.5	14.1

Daily Weather Summary for Saturday 05 May 2018

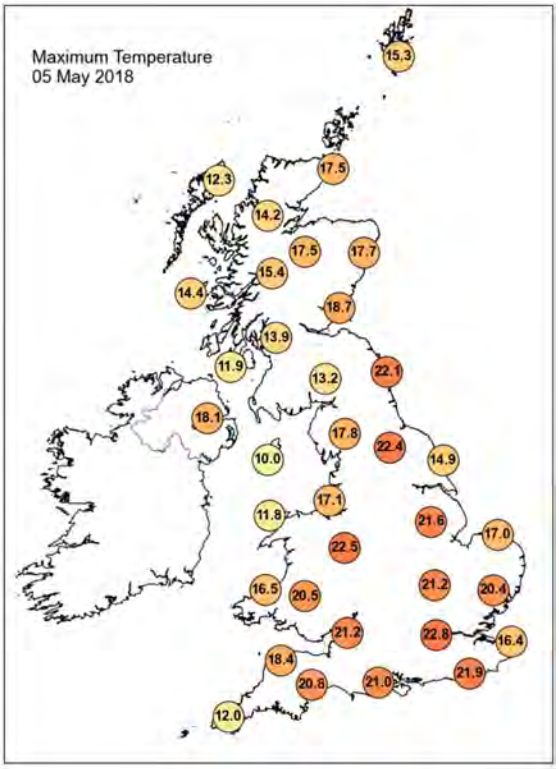

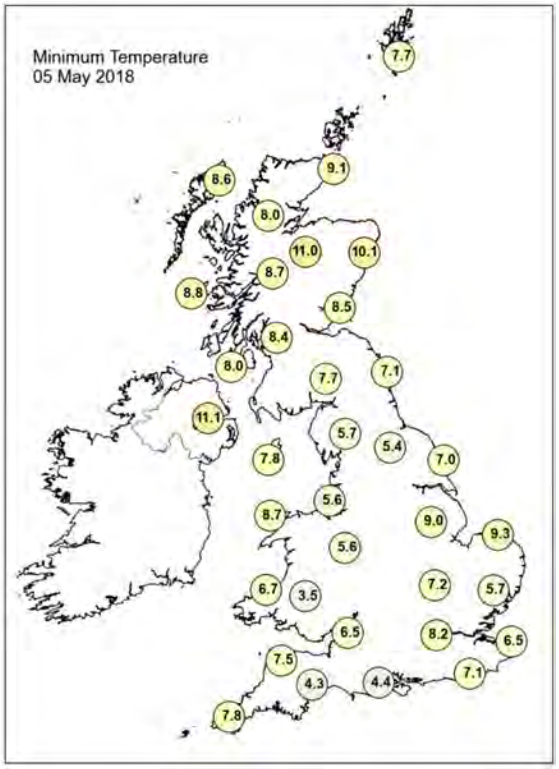

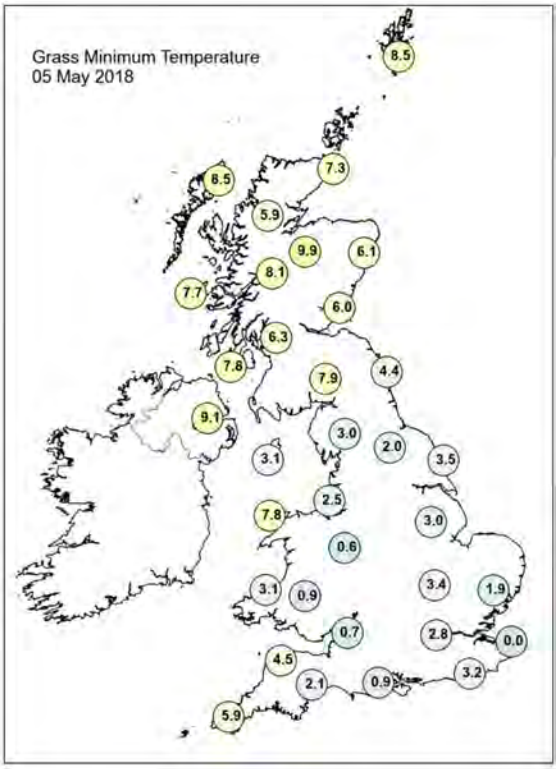

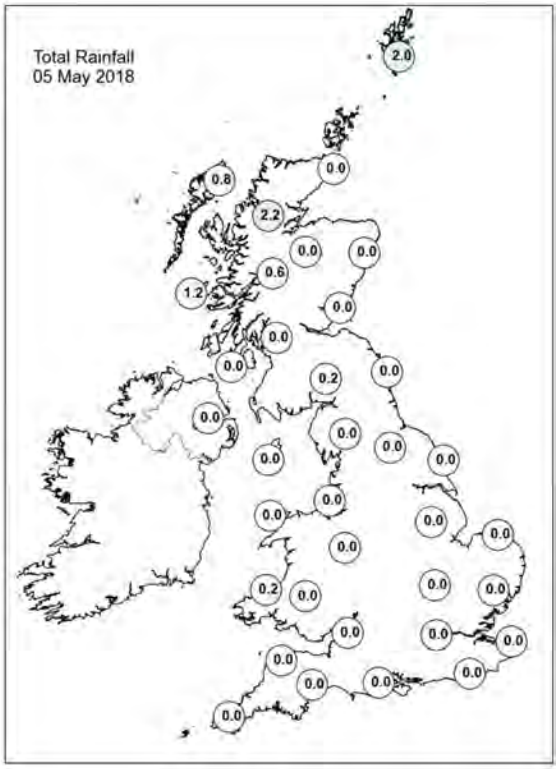

Daily Weather Summary for Saturday 05 May 2018

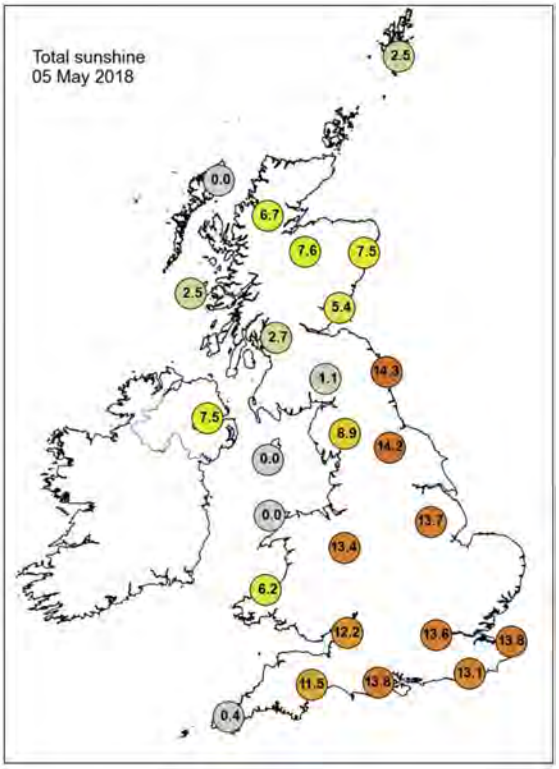

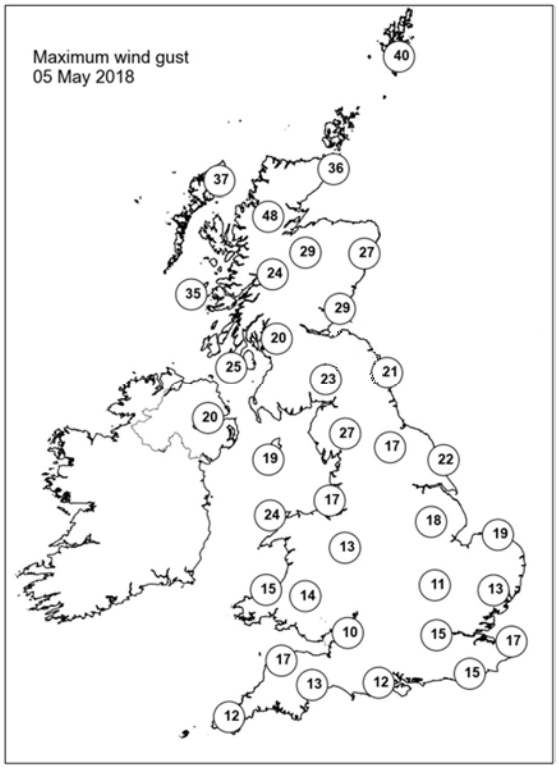

None of the selected stations observed a day of sleet or snow falling or non-zero snow depth at 0900 UTC.

Daily Weather Summary for Sunday 06 May 2018

This day's summary created 13/05/2018 03:00

Summary of the UK Weather for Sunday 06 May 2018

During the early hours of Sunday, patchy rain affected the far north and west of Scotland. Low cloud and fog patches affected some Irish Sea and other western coastal parts, and some of this developed across some other northern and western areas towards the morning, whilst the remainder of the UK was dry and mostly clear. It turned chilly under clear skies in some prone rural locations.

It remained rather cloudy through the day across the northwest of Scotland with occasional rain here. Elsewhere after a chilly start, it was another fine and very warm day inland, with plenty of sunshine. Irish Sea coasts were plagued by mist and low cloud throughout the day, and sea breezes kept things cooler and fresher along some western coasts.

Daily Extremes

Highest Maximum	**26.3°C** Heathrow (Greater London, 25 mAMSL)
Lowest Maximum	**9.8°C** Fair Isle (Shetland, 57 mAMSL)
Highest Minimum	**11.9°C** Scarborough (North Yorkshire, 110 mAMSL)
Lowest Minimum	**2.0°C** Santon Downham (Suffolk, 6 mAMSL)
Lowest Grass Minimum	**-2.5°C** Reading University, Whiteknights (Berkshire, 66 mAMSL)
Most Rainfall	**9.6mm** Harris: Quidnish (Western Isles, 13 mAMSL)
Most Sunshine	**14.7hr** East Malling (Kent, 33 mAMSL)
Highest Gust	**35Kt 40mph** Aultbea No 2 (Ross & Cromarty, 11 mAMSL)
Highest Gust (mountain)	**57Kt 66mph** Cairngorm Summit (Inverness-shire, 1237 mAMSL)
Greatest Snow Depth at 0900 UTC	No non-zero values

mAMSL refers to station elevation in metres above mean sea level.

Daily Weather Summary for Sunday 06 May 2018

North Atlantic and Europe analysis charts and satellite images at 0000 UTC

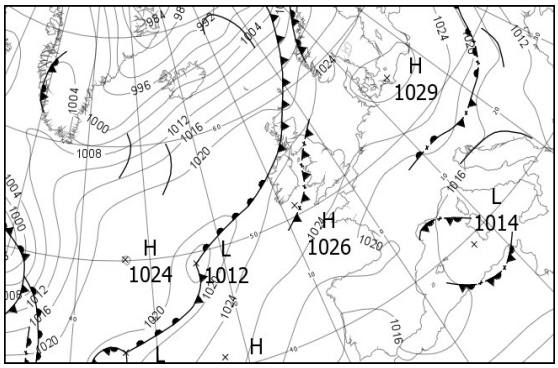



North Atlantic and Europe analysis charts and satellite images at 1200 UTC

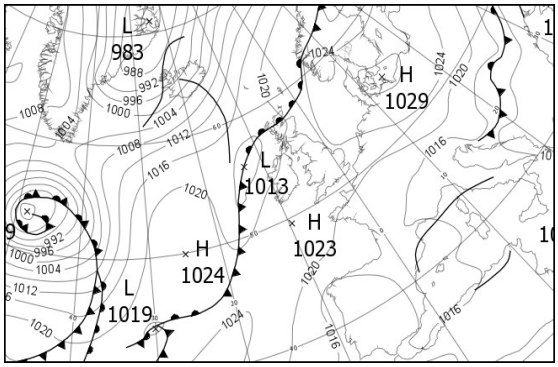



All satellite imagery copyright Met Office and EUMETSAT (European Organisation for the Exploitation of Meteorological Satellites). These show infra-red images from the geostationary MSG satellite. The rainfall rates are derived from both rain-radar and satellite data.

Daily Weather Summary for Sunday 06 May 2018

UK satellite and rain-radar precipitation rates at (L) 0000 and (R) 1200 UTC

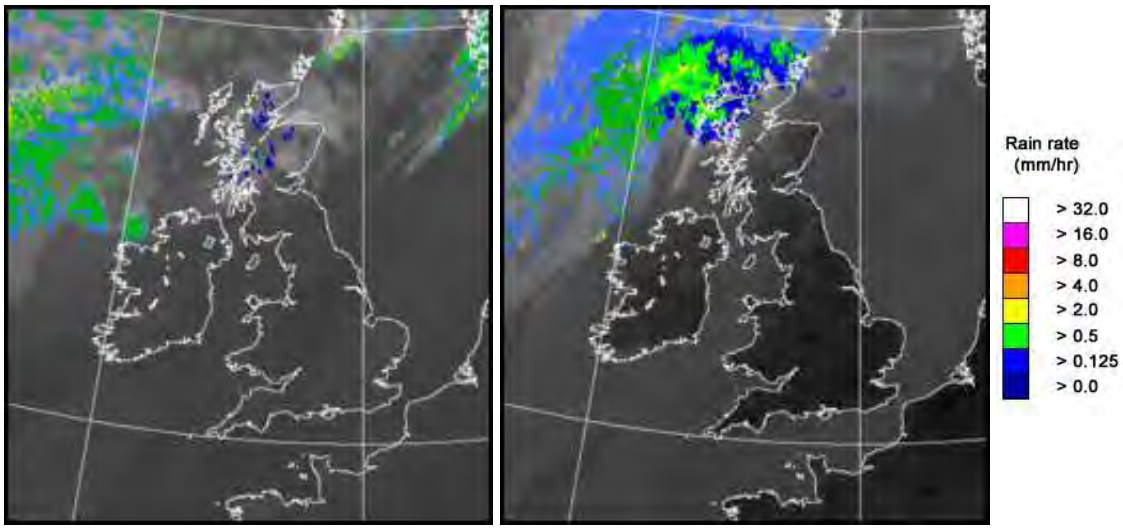

UK wind speed and direction at (L) 0000 and (R) 1200 UTC

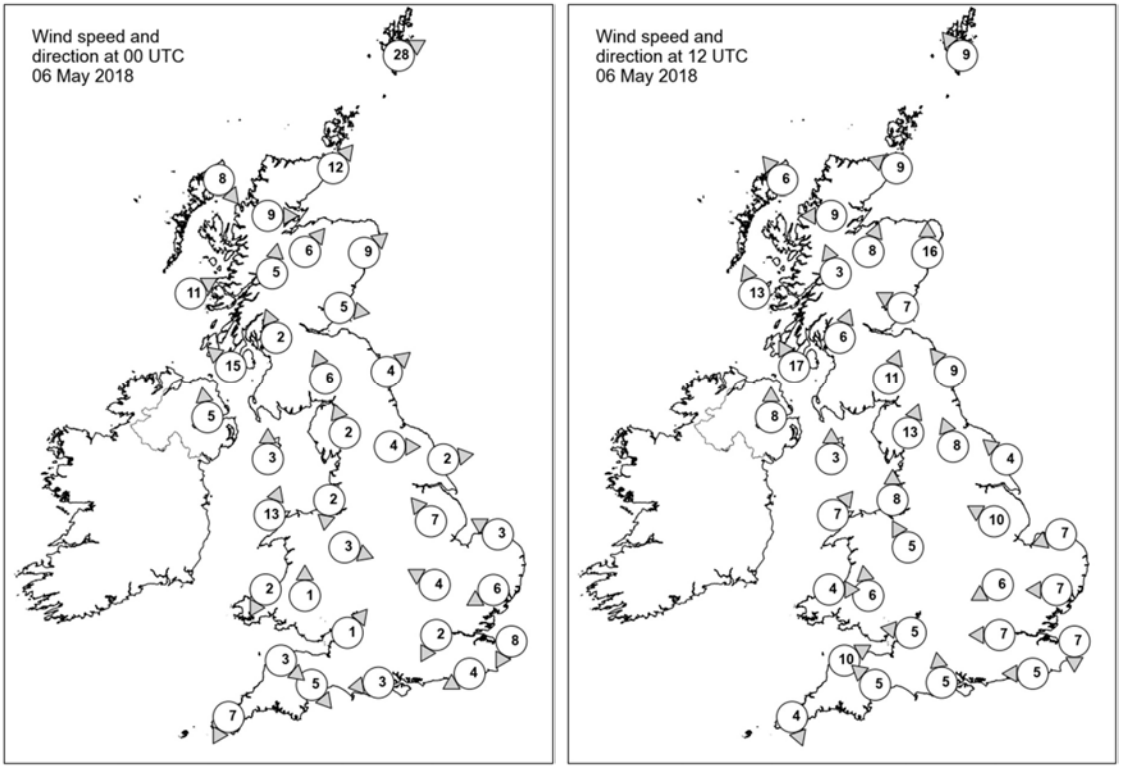

Daily Weather Summary for Sunday 06 May 2018

Selected UK readings at (L) 0000 and (R) 1200 UTC

STATIONS		0000 UTC						1200 UTC					
NO	SITE	PRESS	WDIR	WSPD	CLOUD	TEMP	TDEW	PRESS	WDIR	WSPD	CLOUD	TEMP	TDEW
1	Lerwick	1016.9	WSW	28	8	9.0	8.8	1022.1	SE	9	6	9.3	3.2
2	Wick	1019.9	SW	12	8	12.2	9.7	1020.9	ESE	9	7	8.6	7.6
3	Stornoway	1021.5	NW	8	1	6.3	4.5	1017.8	SE	6	8	8.1	7.6
4	Loch Glascarnoch	1021.2	W	9	7	9.9	9.0	1019.5	E	9	8	10.5	9.3
5	Aviemore	1021.4	SW	6	7	12.3	8.6	1018.5	SSW	8	6	19.4	7.9
6	Dyce	1021.8	SW	9	7	12.8	8.1	1020.3	S	16	1	17.5	9.9
7	Tulloch Bridge	1023.0	S	5	8	10.6	9.3	1019.9	SSE	3	8	15.9	10.1
8	Tiree	1022.0	WSW	11	8	9.5	9.3	1018.9	SSE	13	8	10.0	9.3
9	Leuchars	1023.4	W	5	0	9.7	8.6	1021.0	ESE	7	6	19.6	11.2
10	Bishopton	1023.9	SSE	2	8	9.0	8.5	1020.7	SSW	6	4	18.1	12.6
11	Machrihanish	1023.6	SE	15	8	7.6	7.5	1021.3	SSE	17	8	9.5	8.5
12	Boulmer	1024.7	SW	4	2	11.2	9.4	1022.6	SE	9	0	13.9	10.2
13	Eskdalemuir	1025.5	SSE	6	7	8.5	8.3	1021.8	SSW	11	0	18.0	10.0
14	Aldergrove	1023.9	S	5	0	11.7	7.8	1020.6	S	8	3	17.5	10.9
15	Shap	1025.9	SSE	2	0	5.8	4.9	1021.7	SSW	13	1	20.3	13.0
16	Leeming	1025.2	W	4	0	10.5	7.4	1022.4	SSE	8	0	21.3	12.3
17	Ronaldsway	1025.3	S	3	9	8.1	8.1	1022.7	S	3	1	11.5	10.4
18	Bridlington	1025.0	W	2	0	9.6	5.9	1023.7	SE	4	0	13.7	6.9
19	Crosby	1025.2	N	2	0	9.9	9.2	1022.0	S	8	0	21.6	12.9
20	Valley	1025.3	SSW	13	9	8.4	8.3	1022.8	SW	7	0	11.3	9.1
21	Waddington	1025.3	SE	7	0	11.6	7.9	1023.0	ESE	10	0	20.4	5.4
22	Shawbury	1025.1	WNW	3	0	10.3	9.3	1022.1	SSE	5	1	21.5	12.0
23	Weybourne	1025.6	ESE	3	0	9.1	4.7	1023.8	ENE	7	0	12.2	9.7
24	Bedford	1025.4	ESE	4	0	9.3	7.2	1022.7	ENE	6	0	20.5	10.6
25	Aberporth	1025.7	NNE	2	8	8.4	8.4	1022.9	W	4	3	11.2	9.7
26	Sennybridge	1026.3	S	1	0	7.1	6.7	1021.5	S	6	0	20.8	11.3
27	Wattisham	1025.3	ENE	6	0	9.1	4.2	1022.5	E	7	0	21.0	7.7
28	Filton	1024.7	SW	1	0	11.6	9.2	1022.1	E	5	0	21.9	9.7
29	Heathrow	1024.9	NNE	2	0	12.1	4.9	1022.1	E	7	0	23.1	7.3
30	Manston	1024.4	NNE	8	0	8.7	7.3	1022.9	N	7	0	16.2	10.3
31	Chivenor	1025.6	NW	3	8	9.0	8.9	1022.4	WSW	10	0	13.4	10.7
32	Exeter	1024.7	NW	5	0	9.1	8.2	1021.7	SE	5	0	21.0	8.5
33	Herstmonceux	1024.0	ENE	4	0	10.6	5.1	1021.7	E	5	0	23.9	9.8
34	Hurn	1024.5	E	3	0	8.5	6.5	1021.7	S	5	0	22.5	9.5
35	Camborne	1025.5	NNE	7	9	8.3	8.3	1022.2	NNW	4	1	13.2	12.0

Daily Weather Summary for Sunday 06 May 2018

Selected European readings at (L) 0000 and (R) 1200 UTC

STATIONS		0000 UTC						1200 UTC					
NO	SITE	PRESS	WDIR	WSPD	CLOUD	TEMP	TDEW	PRESS	WDIR	WSPD	CLOUD	TEMP	TDEW
1	Murmansk	1015.6	SSW	6	8	3.2	-0.6	1009.6	SSW	10	8	10.7	3.1
2	Helsinki	1025.5	WNW	4	0	5.4	3.7	-	-	-	4	-	-
3	Stockholm	1024.8	SSW	4	-	8.5	6.6	1023.0	W	12	-	19.0	8.7
4	Oslo	1022.9	SSE	4	-	9.0	7.5	1023.4	S	6	5	18.8	9.0
5	Reykjavik	1004.5	SSW	11	8	3.7	-3.6	998.3	SSW	16	6	4.2	0.3
6	Moscow	1017.3	-	0	6	14.2	12.2	1020.6	NNE	4	8	15.5	11.2
7	Kiev	1013.5	NNW	8	5	18.4	13.3	1014.5	N	10	0	21.6	10.7
8	Warsaw	1026.1	NNE	8	2	10.1	2.8	1025.4	N	10	1	19.5	4.9
9	Berlin	1027.6	NE	6	-	9.7	5.3	1027.3	ENE	8	-	19.8	7.2
10	De Bilt	1024.5	NE	4	0	11.6	5.1	1023.0	SE	8	0	23.5	9.8
11	Dublin	1024.9	W	6	2	9.3	7.6	1021.3	ESE	10	1	17.2	11.3
12	Cork	1025.7	SW	6	8	8.4	8.4	1022.4	SW	6	7	12.4	12.3
13	Sofia	1012.0	-	0	5	14.6	12.1	1008.5	SE	6	5	24.2	10.3
14	Belgrade	1012.5	S	2	5	17.6	16.0	1014.3	W	4	4	23.8	15.6
15	Budapest	1016.9	N	4	5	18.0	9.4	1016.7	N	6	1	25.1	9.8
16	Prague	1025.2	N	2	-	11.0	-0.8	1023.5	ENE	8	1	19.0	2.0
17	Munich	1020.6	ENE	6	1	14.2	10.2	1019.0	ENE	10	0	21.6	5.0
18	Strasbourg	1019.7	NNE	11	-	17.6	9.0	1018.7	NE	13	-	25.2	10.6
19	Paris	1020.7	N	7	0	14.8	9.8	1018.9	NE	12	0	25.2	14.0
20	Jersey	1023.3	NE	8	0	11.1	6.5	1020.6	NE	7	0	21.3	10.4
21	Milan	1017.1	N	2	4	16.5	14.0	1015.2	SSW	6	0	26.4	15.1
22	Marseille	1016.3	SE	3	8	16.9	13.6	1016.1	W	4	7	23.8	13.1
23	Bordeaux	1019.2	S	4	6	14.2	12.8	1018.3	SSE	3	-	23.5	14.2
24	Rome	1015.8	NE	3	4	14.8	14.1	1015.7	WNW	7	7	19.6	15.5
25	Ajaccio	1015.5	NE	4	-	15.3	13.3	1015.8	WNW	7	8	20.4	14.1
26	Barcelona	-	NW	9	-	15.0	13.0	1017.4	N	12	7	20.0	15.9
27	Majorca	1016.2	N	7	2	12.2	11.3	1016.3	NNW	9	7	21.2	13.1
28	Madrid	-	-	2	-	15.0	11.0	1015.0	SSE	5	3	21.8	10.6
29	Lisbon	1015.2	NNE	4	-	17.9	6.9	1014.3	NNE	6	-	26.0	10.2
30	Athens	1009.4	N	1	-	18.0	14.6	1009.4	-	0	4	26.0	15.8
31	Malta	1015.2	SSW	1	0	15.3	15.2	1015.5	S	5	5	22.9	5.3
32	Gibraltar	1016.3	E	12	8	16.9	14.8	1015.9	E	20	2	19.1	13.6

Daily Weather Summary for Sunday 06 May 2018

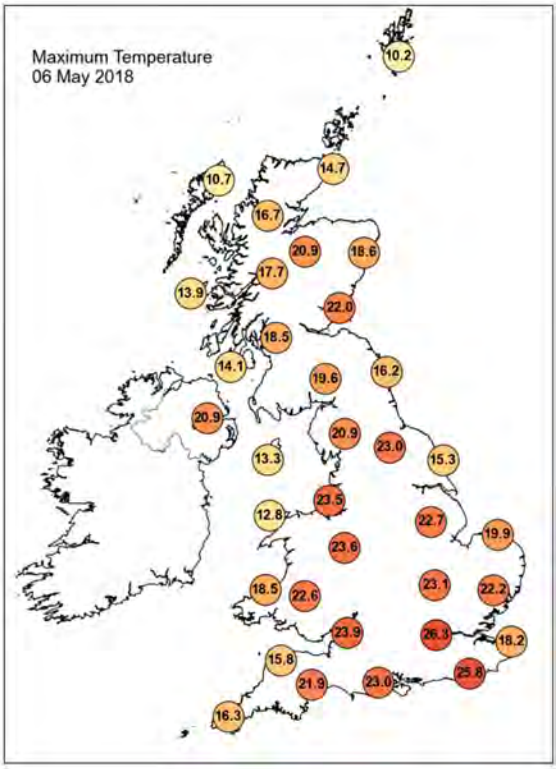

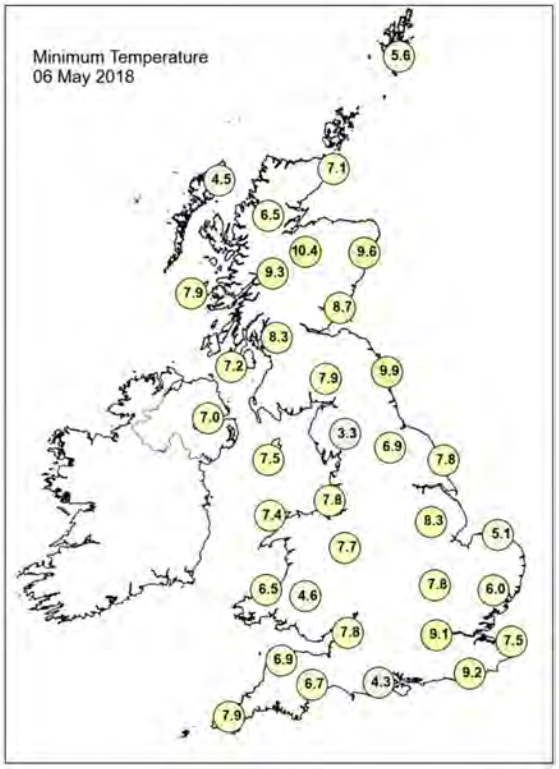

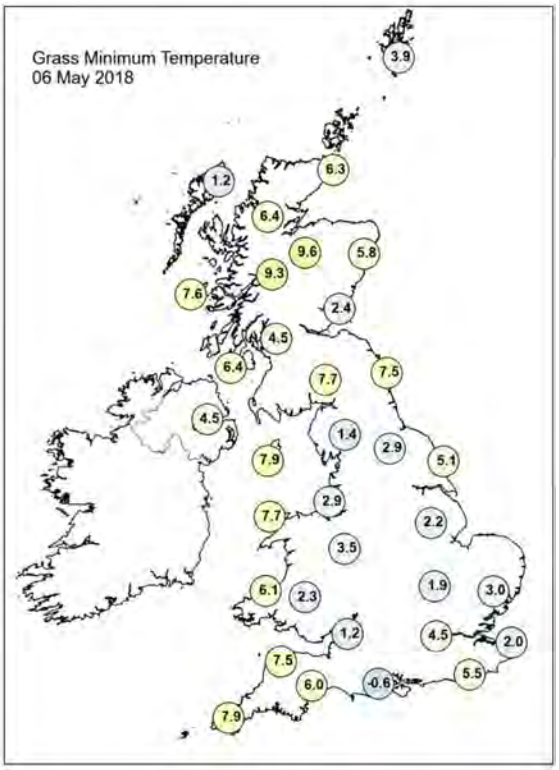

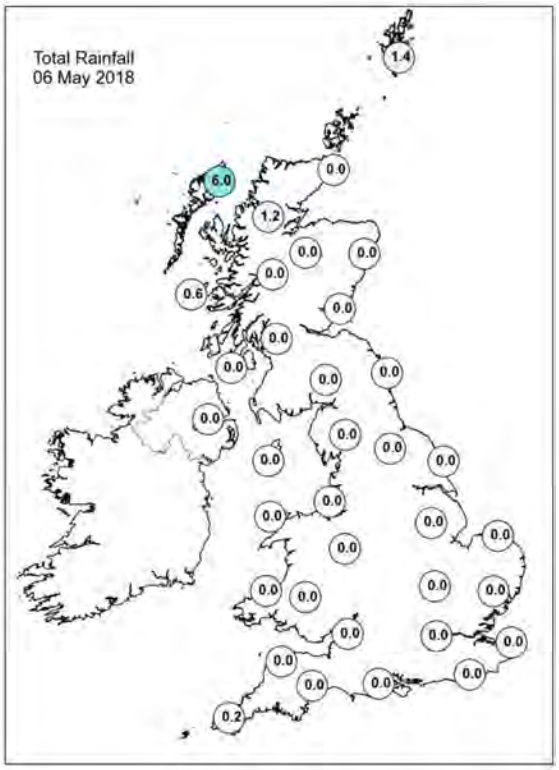

Daily Weather Summary for Sunday 06 May 2018

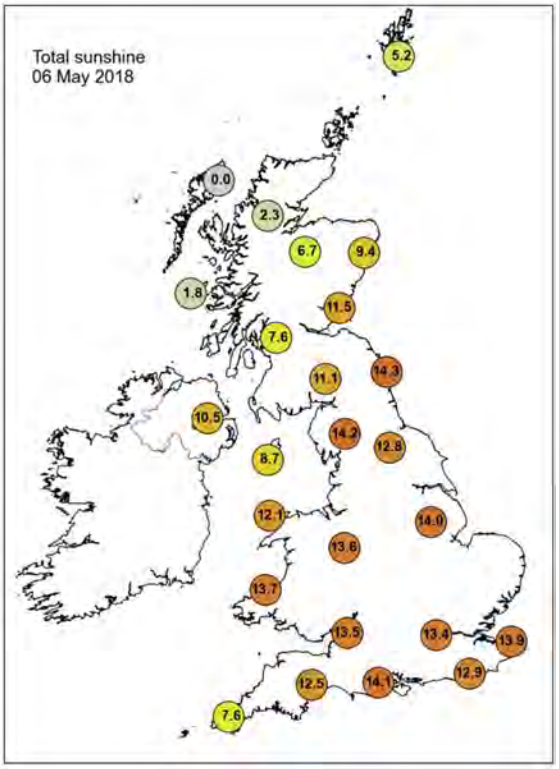

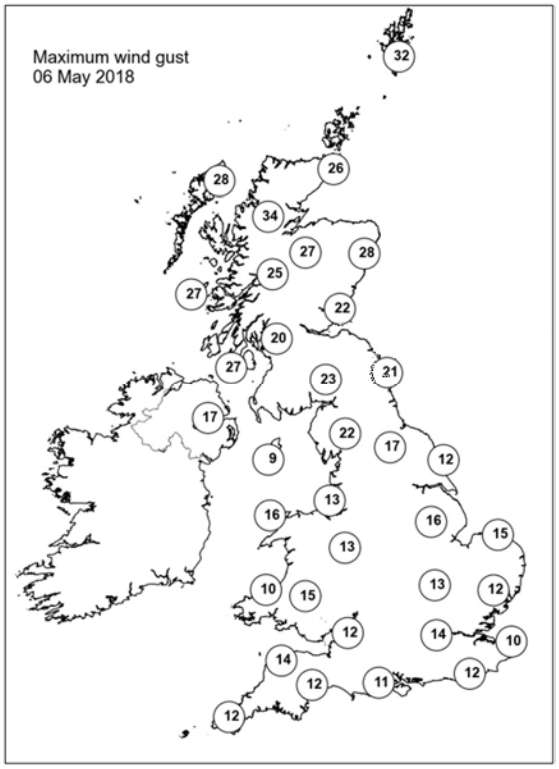

None of the selected stations observed a day of sleet or snow falling or non-zero snow depth at 0900 UTC.

Daily Weather Summary for Monday 07 May 2018

This day's summary created 15/05/2018 13:42

Summary of the UK Weather for Monday 07 May 2018

It was dry with clear skies across the bulk of England and Wales overnight, although low cloud, mist and fog lingering around some Irish Sea coastal regions. Meanwhile, there was more cloud across Northern Ireland and Scotland, which gave some patchy light rain and drizzle at times, mainly affecting the Western Isles. It was a cool night under the clear skies, especially in some prone rural spots.

After a chilly start it was fine and dry for much of the UK, with plenty of unbroken sunshine, especially across England and Wales, with only the far north and northwest of Scotland seeing outbreaks of patchy light rain and drizzle. Irish Sea coastal areas remained misty and on the cool side throughout the day, but temperatures soared in the strong sunshine across inland areas of England and Wales, with the record for the warmest early May Bank Holiday weekend being broken.

Daily Extremes

Highest Maximum	**28.7°C** Northolt (Greater London, 33 mAMSL)
Lowest Maximum	**9.9°C** Fair Isle (Shetland, 57 mAMSL) also Lerwick (Shetland, 82 mMASL)
Highest Minimum	**13.3°C** Isle Of Portland (Dorset, 52 mAMSL)
Lowest Minimum	**3.5°C** Whitechurch (Dyfed, 129 mAMSL)
Lowest Grass Minimum	**-2.0°C** Whitechurch (Dyfed, 129 mAMSL)
Most Rainfall	**7.2mm** Tulloch Bridge (Inverness-shire, 249 mAMSL)
Most Sunshine	**15.0hr** East Malling (Kent, 33 mAMSL)
Highest Gust	**30Kt 35mph** Sella Ness (Shetland, 7 mAMSL)
Highest Gust (mountain)	**57Kt 66mph** Cairngorm Summit (Inverness-shire, 1237 mAMSL)
Greatest Snow Depth at 0900 UTC	No non-zero values

mAMSL refers to station elevation in metres above mean sea level.

Daily Weather Summary for Monday 07 May 2018

North Atlantic and Europe analysis charts and satellite images at 0000 UTC

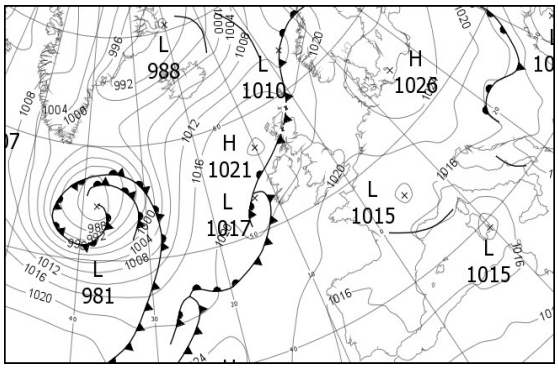



North Atlantic and Europe analysis charts and satellite images at 1200 UTC

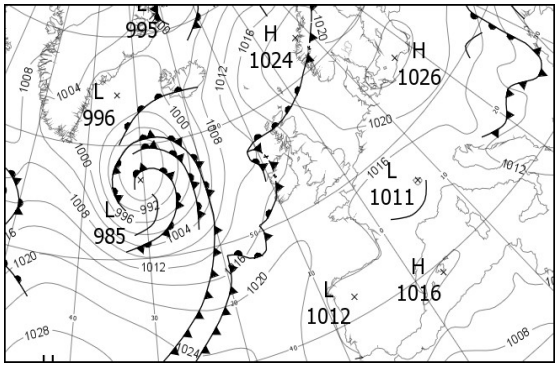



All satellite imagery copyright Met Office and EUMETSAT (European Organisation for the Exploitation of Meteorological Satellites). These show infra-red images from the geostationary MSG satellite. The rainfall rates are derived from both rain-radar and satellite data.

Daily Weather Summary for Monday 07 May 2018

UK satellite and rain-radar precipitation rates at (L) 0000 and (R) 1200 UTC



UK wind speed and direction at (L) 0000 and (R) 1200 UTC

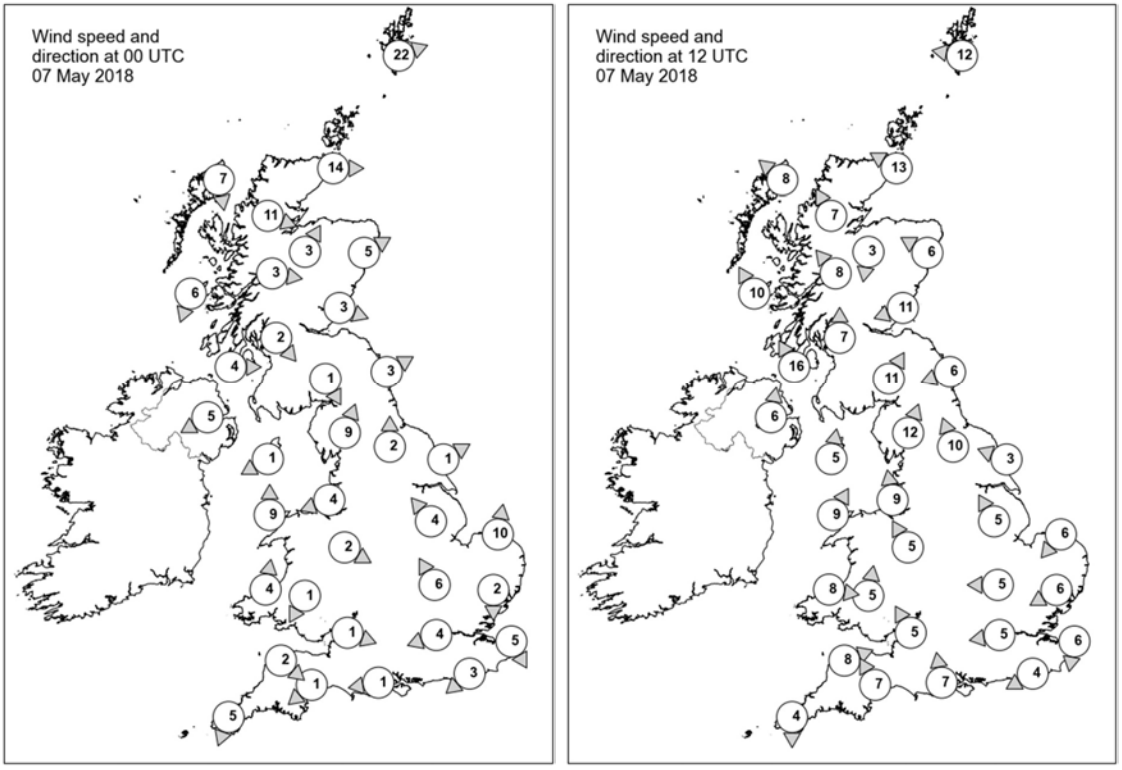

Daily Weather Summary for Monday 07 May 2018

Selected UK readings at (L) 0000 and (R) 1200 UTC

STATIONS		0000 UTC						1200 UTC					
NO	SITE	PRESS	WDIR	WSPD	CLOUD	TEMP	TDEW	PRESS	WDIR	WSPD	CLOUD	TEMP	TDEW
1	Lerwick	1014.5	WSW	22	8	8.4	8.2	1020.7	E	12	7	8.4	4.3
2	Wick	1018.2	W	14	8	8.8	7.8	1019.0	ESE	13	8	7.7	6.9
3	Stornoway	1019.7	N	7	8	6.6	4.5	1014.9	SE	8	8	9.9	8.6
4	Loch Glascarnoch	1019.6	WNW	11	8	6.7	6.2	1017.0	SSE	7	7	9.2	7.2
5	Aviemore	1019.2	SSW	3	4	9.9	7.0	1016.0	N	3	8	13.4	11.7
6	Dyce	1018.4	WSW	5	7	14.1	7.3	1018.8	ESE	6	8	11.1	8.7
7	Tulloch Bridge	1019.9	W	3	8	10.3	7.9	1015.9	SE	8	5	14.1	10.4
8	Tiree	1018.8	NNE	6	8	8.3	7.7	1014.6	SSE	10	7	11.2	10.5
9	Leuchars	1018.7	WNW	3	7	12.4	10.4	1017.6	ENE	11	5	11.6	8.7
10	Bishopton	1019.3	NW	2	2	10.7	9.5	1015.4	S	7	1	19.5	10.3
11	Machrihanish	1019.3	W	4	8	8.5	7.9	1016.2	SSE	16	8	10.7	8.6
12	Boulmer	1019.7	WSW	3	0	11.0	8.4	1018.0	ENE	6	0	13.0	9.9
13	Eskdalemuir	1020.8	NNW	1	0	6.8	6.4	1016.9	SSW	11	5	18.8	4.2
14	Aldergrove	1019.4	ENE	5	6	9.6	8.2	1015.8	S	6	7	15.2	11.2
15	Shap	1020.1	SSW	9	0	11.8	9.1	1017.0	SSW	12	0	19.7	8.5
16	Leeming	1020.0	S	2	0	12.4	9.6	1017.1	SSE	10	0	22.8	10.7
17	Ronaldsway	1019.6	ENE	1	0	9.0	7.4	1017.6	S	5	4	12.8	6.8
18	Bridlington	1019.8	WSW	1	0	9.5	7.0	1018.5	ESE	3	0	15.5	9.8
19	Crosby	1020.2	ENE	4	0	10.9	10.1	1017.0	S	9	0	22.9	13.0
20	Valley	1019.6	S	9	0	10.8	7.5	1017.9	SSW	9	0	12.6	7.5
21	Waddington	1020.1	SE	4	0	12.7	9.3	1017.9	SSE	5	0	23.0	10.1
22	Shawbury	1020.4	WNW	2	0	11.7	10.3	1017.3	SSE	5	0	22.9	12.1
23	Weybourne	1020.4	S	10	0	13.9	5.5	1019.0	NE	6	0	13.9	9.5
24	Bedford	1020.2	SSE	6	0	12.7	6.5	1017.8	E	5	0	23.5	12.1
25	Aberporth	1020.6	S	4	0	10.4	5.0	1018.2	W	8	7	8.9	8.2
26	Sennybridge	1021.7	NNE	1	0	6.7	6.1	1016.8	S	5	-	22.7	10.8
27	Wattisham	1020.5	N	2	0	12.4	5.2	1017.8	ENE	6	0	23.9	11.2
28	Filton	1020.0	WNW	1	0	12.5	9.2	1017.1	SSE	5	0	24.9	11.9
29	Heathrow	1020.3	ENE	4	0	14.8	5.9	1017.4	E	5	0	26.1	8.8
30	Manston	1020.1	NNW	5	0	8.8	8.5	1018.2	N	6	0	19.4	12.9
31	Chivenor	1020.6	NW	2	0	8.9	8.1	1018.2	WSW	8	0	13.3	10.7
32	Exeter	1019.9	NE	1	0	8.6	7.2	1017.2	SSE	7	0	22.2	10.3
33	Herstmonceux	1019.7	NE	3	0	12.5	7.3	1017.3	ENE	4	0	23.3	14.1
34	Hurn	1020.0	E	1	0	9.5	6.9	1017.2	S	7	0	24.0	9.7
35	Camborne	1020.6	NNE	5	9	8.8	8.8	1018.3	N	4	3	12.4	11.8

Daily Weather Summary for Monday 07 May 2018

Selected European readings at (L) 0000 and (R) 1200 UTC

STATIONS		0000 UTC						1200 UTC					
NO	SITE	PRESS	WDIR	WSPD	CLOUD	TEMP	TDEW	PRESS	WDIR	WSPD	CLOUD	TEMP	TDEW
1	Murmansk	1017.4	SW	8	8	2.9	0.3	1017.1	SE	8	7	9.5	-3.4
2	Helsinki	1023.1	SW	6	1	6.8	6.4	-	-	-	3	-	-
3	Stockholm	1022.9	SW	2	-	10.4	7.1	1020.6	WSW	12	-	22.3	5.5
4	Oslo	1022.0	S	4	-	8.6	3.9	1020.7	SSW	6	6	20.1	5.7
5	Reykjavik	1003.0	SSW	9	7	1.7	-0.3	1001.3	SSE	12	8	6.7	3.2
6	Moscow	1022.1	N	2	6	11.7	4.4	1021.3	NW	2	0	20.4	1.7
7	Kiev	1016.3	NNE	6	8	13.8	11.2	1014.7	N	10	7	18.4	12.9
8	Warsaw	1024.2	NE	8	0	13.0	5.0	1021.9	NNE	10	1	21.9	5.8
9	Berlin	1025.3	E	4	-	11.4	7.6	1022.8	ENE	12	-	22.7	8.8
10	De Bilt	1021.0	E	4	0	12.2	9.3	1018.4	SE	6	0	24.8	10.7
11	Dublin	1019.5	W	8	2	11.5	9.9	1016.6	SW	2	6	17.1	8.8
12	Cork	1020.2	SSW	6	8	9.3	9.2	1018.0	SSW	8	7	11.6	10.6
13	Sofia	1013.4	S	2	6	14.0	13.3	1011.4	N	6	7	19.4	12.1
14	Belgrade	1015.0	W	2	1	16.4	14.3	1013.3	NNW	4	2	23.6	12.5
15	Budapest	1018.5	N	4	1	15.4	5.6	1016.4	N	6	2	23.5	2.4
16	Prague	1023.5	N	2	-	12.1	5.8	1019.5	ENE	8	0	21.5	2.7
17	Munich	1019.3	E	8	0	13.1	3.9	1014.9	ENE	10	6	22.8	4.6
18	Strasbourg	1018.2	N	5	-	14.6	5.7	1015.0	NNE	9	-	25.7	8.7
19	Paris	1017.8	-	0	0	17.2	11.7	1015.7	E	10	0	24.9	9.6
20	Jersey	1018.7	NE	9	0	15.3	9.0	1016.7	WNW	3	0	22.6	14.8
21	Milan	1015.3	ENE	8	5	19.6	12.8	1015.7	S	7	5	22.0	13.2
22	Marseille	1016.1	ESE	5	-	16.1	14.1	1013.8	S	10	-	23.7	14.9
23	Bordeaux	1017.0	WNW	2	-	16.1	13.9	1015.2	NNE	7	-	27.5	15.5
24	Rome	1015.9	SSE	1	4	15.6	15.0	1013.3	W	11	7	20.8	17.9
25	Ajaccio	1016.1	NE	2	-	14.4	13.1	1014.9	SSW	9	-	21.2	15.9
26	Barcelona	-	W	4	-	16.0	14.0	1015.2	SW	12	5	21.1	14.6
27	Majorca	1016.9	-	0	2	12.0	11.2	1016.1	SW	10	2	19.5	13.4
28	Madrid	-	NNW	5	-	14.0	13.0	1014.9	NNW	3	7	19.1	12.8
29	Lisbon	1014.6	NNW	6	-	17.9	7.5	1014.7	SSW	4	3	25.2	14.2
30	Athens	1008.2	-	0	-	16.4	15.0	1009.4	-	0	8	17.2	14.0
31	Malta	1015.1	WNW	4	0	15.2	14.5	1013.9	NW	7	1	24.5	9.9
32	Gibraltar	1015.1	ENE	14	0	17.2	14.3	1016.4	E	9	5	18.9	13.8

Daily Weather Summary for Monday 07 May 2018

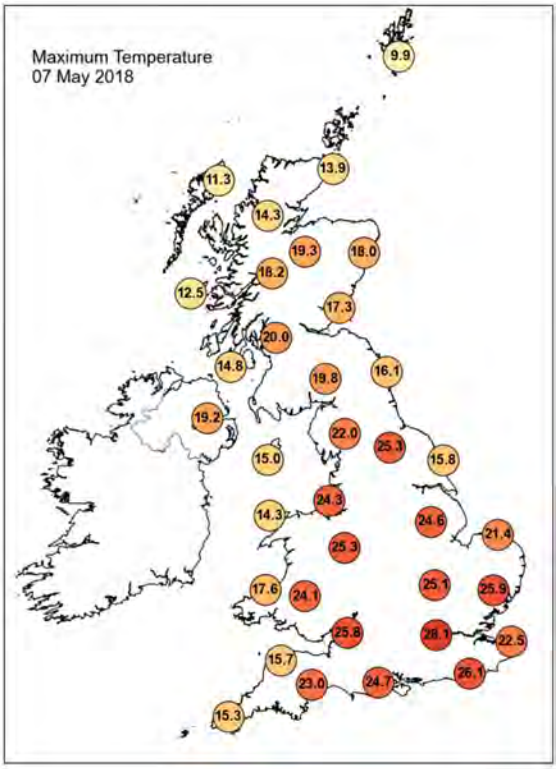

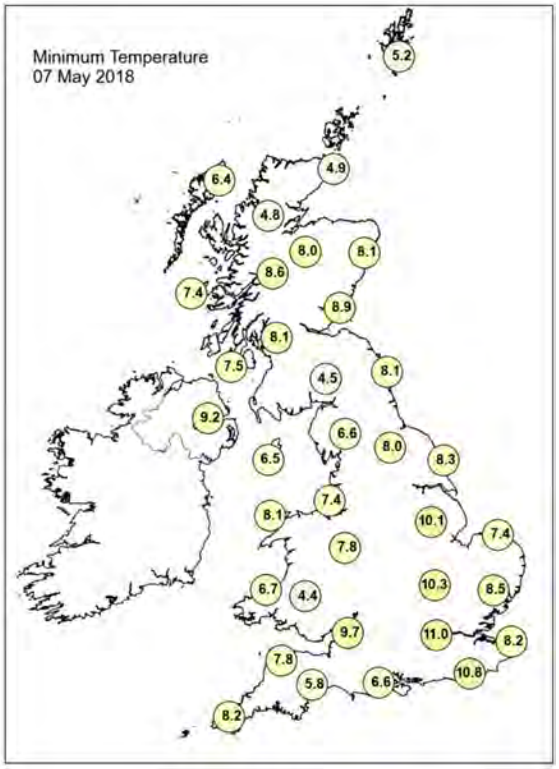

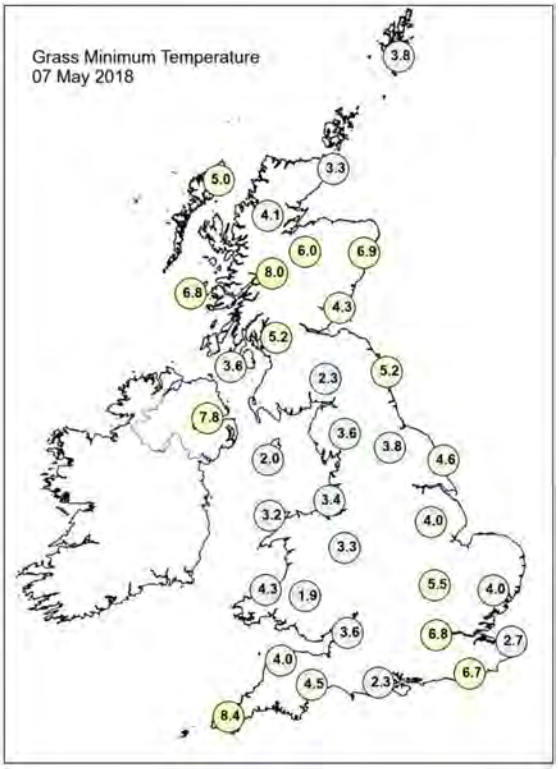

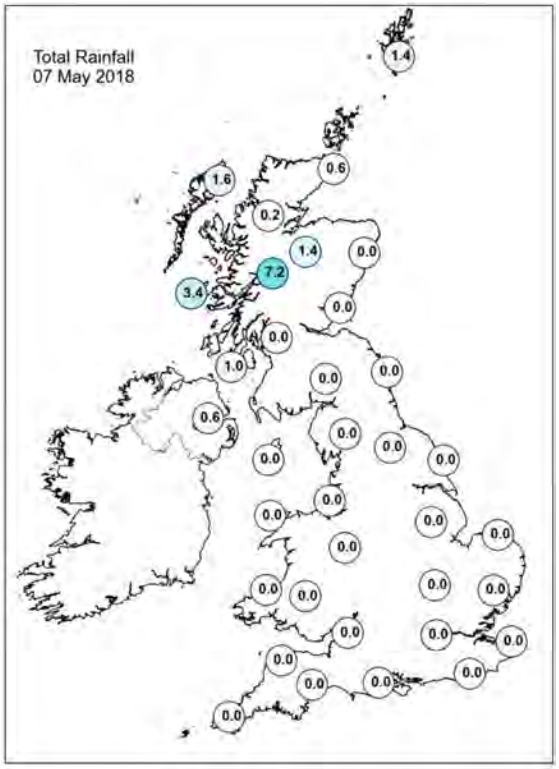

Daily Weather Summary for Monday 07 May 2018

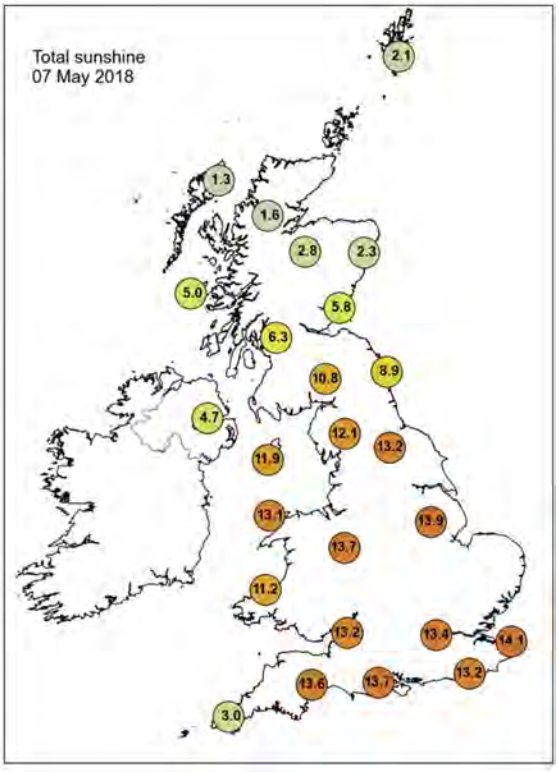

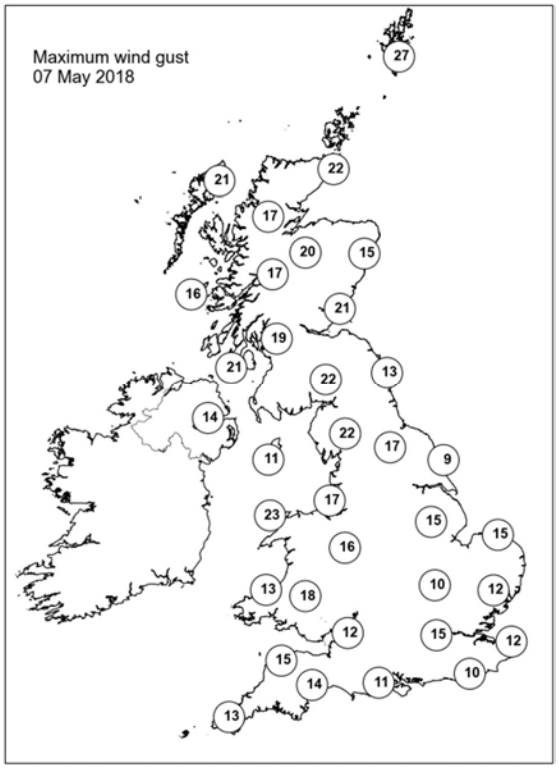

None of the selected stations observed a day of sleet or snow falling or non-zero snow depth at 0900 UTC.

Daily Weather Summary for Tuesday 08 May 2018

This day's summary created 15/05/2018 14:39

Summary of the UK Weather for Tuesday 08 May 2018

It was dry with clear skies for much of the UK overnight. However, there was some low cloud and fog affecting the Irish Sea, Bristol Channel and western coastal areas, with some fog filtering inland in a few places. Meanwhile, thicker cloud and outbreaks of rain developed over parts of Northern Ireland and the Western Isles during the early hours of the morning. It was a mild and frost free night for many.

The mist and fog in the west was soon replaced by rather overcast skies during the morning. This brought the arrival of outbreaks of rain from Northern Ireland, slowly moving eastwards across the UK. Behind the rain it became cooler and fresher than of late, but with plenty of sunny spells to end the day in the west. Ahead of the rain band, particularly in the southeast, it stayed hot and sunny for much of the day. With light winds, temperatures were again well above average for early May, especially in the southeast.

Daily Extremes

Highest Maximum	**27.6°C** Gravesend, Broadness (Kent, 3 mAMSL)
Lowest Maximum	**10.2°C** Eskdalemuir (Dumfriesshire, 236 mAMSL)
Highest Minimum	**14.9°C** Carlton-in-cleveland (Cleveland, 103 mAMSL) also Emley Moor No 2 (West Yorkshire, 267 mMASL)
Lowest Minimum	**3.3°C** Nettlecombe (Somerset, 96 mAMSL)
Lowest Grass Minimum	**-0.4°C** Santon Downham (Suffolk, 6 mAMSL)
Most Rainfall	**7.6mm** Dundrennan (Kirkcudbrightshire, 113 mAMSL)
Most Sunshine	**14.8hr** Willington (Derbyshire, 54 mAMSL)
Highest Gust	**33Kt 38mph** Wight: Needles Old Battery (Isle Of Wight, 80 mAMSL)
Highest Gust (mountain)	**53Kt 61mph** Cairngorm Summit (Inverness-shire, 1237 mAMSL)
Greatest Snow Depth at 0900 UTC	No non-zero values

mAMSL refers to station elevation in metres above mean sea level.

Daily Weather Summary for Tuesday 08 May 2018

North Atlantic and Europe analysis charts and satellite images at 0000 UTC

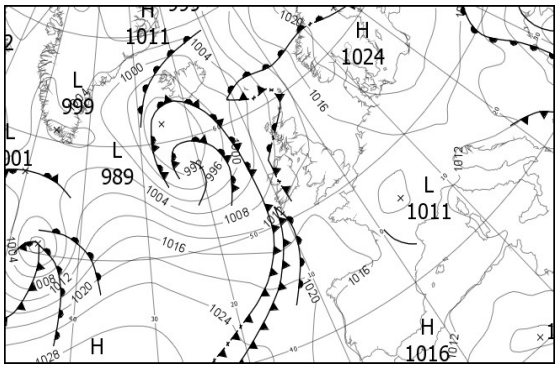



North Atlantic and Europe analysis charts and satellite images at 1200 UTC

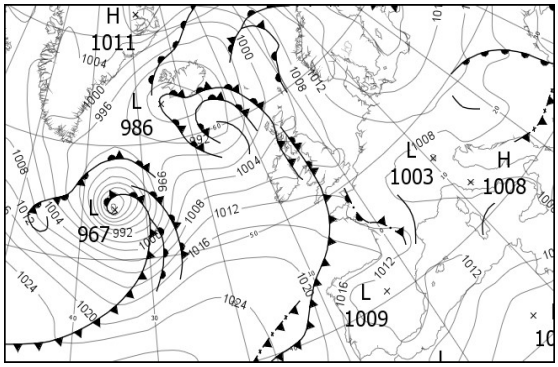



All satellite imagery copyright Met Office and EUMETSAT (European Organisation for the Exploitation of Meteorological Satellites). These show infra-red images from the geostationary MSG satellite. The rainfall rates are derived from both rain-radar and satellite data.

Daily Weather Summary for Tuesday 08 May 2018

UK satellite and rain-radar precipitation rates at (L) 0000 and (R) 1200 UTC

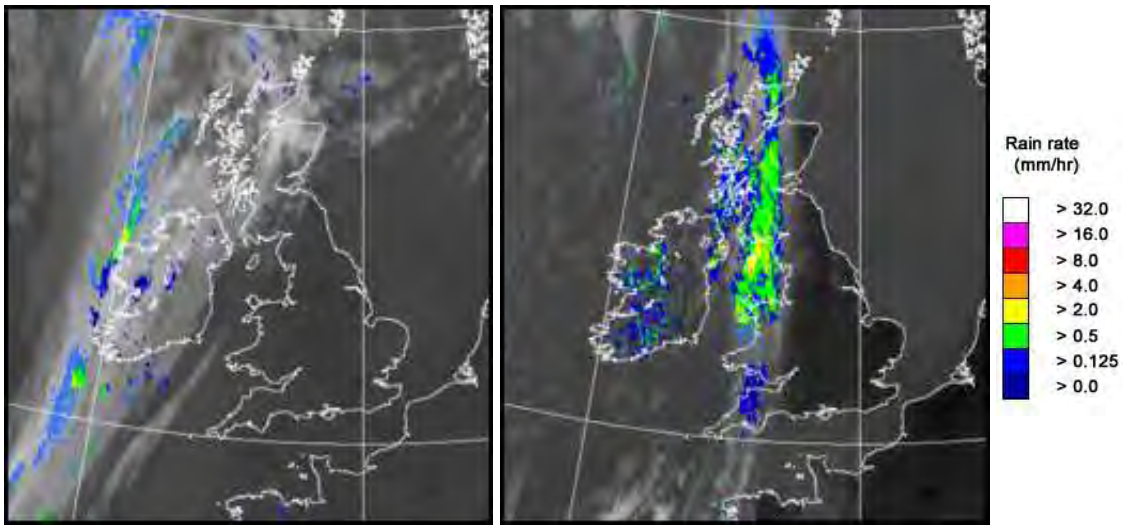

UK wind speed and direction at (L) 0000 and (R) 1200 UTC

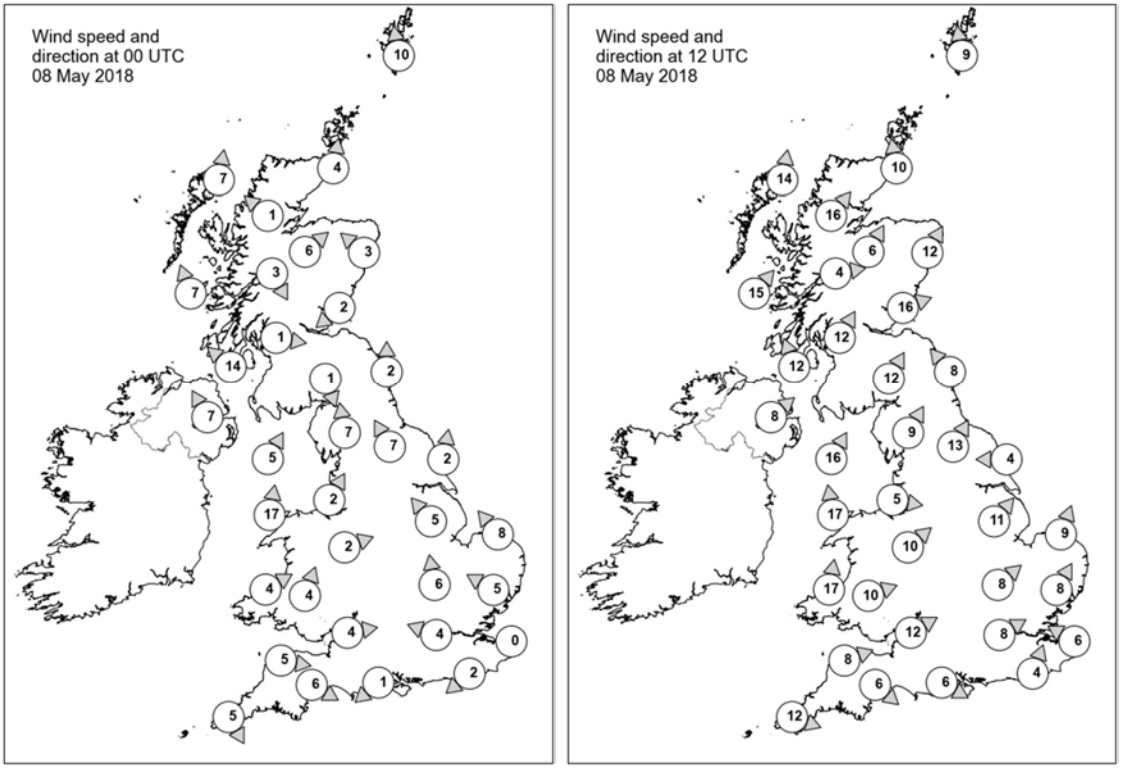

Daily Weather Summary for Tuesday 08 May 2018

Selected UK readings at (L) 0000 and (R) 1200 UTC

STATIONS		0000 UTC						1200 UTC					
NO	SITE	PRESS	WDIR	WSPD	CLOUD	TEMP	TDEW	PRESS	WDIR	WSPD	CLOUD	TEMP	TDEW
1	Lerwick	1010.9	S	10	8	7.7	7.4	1003.0	S	9	6	10.7	8.7
2	Wick	1009.1	S	4	8	9.5	8.3	1001.9	S	10	4	16.4	7.6
3	Stornoway	1007.6	S	7	7	9.7	8.3	1001.5	S	14	8	11.7	10.4
4	Loch Glascarnoch	1009.5	SE	1	8	7.1	6.9	1003.1	SW	16	7	12.3	9.0
5	Aviemore	1009.0	SW	6	8	13.5	5.6	1003.5	SSW	6	8	13.8	8.6
6	Dyce	1010.7	SE	3	8	8.1	7.3	1002.9	SSW	12	1	19.8	9.0
7	Tulloch Bridge	1010.4	NNW	3	8	11.5	8.5	1005.0	W	4	8	11.3	10.1
8	Tiree	1007.7	SSE	7	8	8.8	8.5	1004.0	SW	15	8	12.5	11.0
9	Leuchars	1010.9	NE	2	8	9.1	8.5	1004.5	WSW	16	3	18.2	9.8
10	Bishopton	1010.5	W	1	7	10.1	8.7	1005.3	SSW	12	8	11.7	10.9
11	Machrihanish	1009.7	SE	14	7	9.9	8.5	1005.1	SSE	12	8	11.6	10.9
12	Boulmer	1011.6	S	2	0	9.4	8.6	1005.0	SE	8	0	16.9	11.6
13	Eskdalemuir	1012.5	NNW	1	4	8.1	6.6	1007.0	SSW	12	8	9.8	9.1
14	Aldergrove	1009.6	SSE	7	8	14.3	10.6	1005.8	SW	8	8	12.8	9.9
15	Shap	1012.3	S	7	3	11.7	8.5	1007.9	SSW	9	8	11.6	8.2
16	Leeming	1012.3	SSE	7	0	14.8	8.0	1005.9	SSW	13	1	21.2	9.7
17	Ronaldsway	1011.9	SSW	5	3	8.5	7.7	1007.2	SSW	16	8	9.6	9.2
18	Bridlington	1013.2	S	2	0	10.1	8.1	1006.3	E	4	0	14.6	10.4
19	Crosby	1012.3	SSW	2	0	11.7	9.3	1007.8	W	5	7	15.7	11.6
20	Valley	1012.8	S	17	7	8.7	8.6	1008.3	S	17	8	10.2	9.8
21	Waddington	1013.2	SE	5	0	12.2	10.0	1006.8	SW	11	1	23.2	11.7
22	Shawbury	1012.7	WSW	2	0	11.9	9.3	1007.9	SW	10	1	17.3	10.5
23	Weybourne	1014.1	SE	8	0	13.8	8.2	1007.9	SSW	9	0	25.0	10.5
24	Bedford	1013.6	S	6	0	12.6	8.8	1007.8	SW	8	0	22.7	14.6
25	Aberporth	1014.1	WSW	4	9	8.7	8.7	1009.2	S	17	8	10.9	10.1
26	Sennybridge	1014.0	SSW	4	-	10.0	8.6	1010.3	WSW	10	-	9.8	9.2
27	Wattisham	1014.2	ESE	5	0	13.5	7.9	1008.1	SSW	8	1	24.2	8.4
28	Filton	1013.6	W	4	0	12.1	8.9	1010.3	WSW	12	0	14.7	10.9
29	Heathrow	1013.8	ESE	4	0	16.1	11.0	1008.3	WSW	8	1	25.8	12.1
30	Manston	1014.1	-	0	0	9.9	8.6	1008.9	ESE	6	0	23.4	14.9
31	Chivenor	1014.8	W	5	8	9.9	9.3	1011.4	WSW	8	8	12.2	11.6
32	Exeter	1014.0	WNW	6	0	9.7	8.7	1010.8	NW	6	7	15.5	12.0
33	Herstmonceux	1013.8	NE	2	0	13.4	8.0	1009.1	SSW	4	0	22.0	15.0
34	Hurn	1013.6	NE	1	0	11.3	9.3	1009.5	WNW	6	0	20.2	13.6
35	Camborne	1015.2	NNW	5	8	9.1	8.7	1012.8	WNW	12	3	12.3	10.1

Daily Weather Summary for Tuesday 08 May 2018

Selected European readings at (L) 0000 and (R) 1200 UTC

STATIONS		0000 UTC						1200 UTC					
NO	SITE	PRESS	WDIR	WSPD	CLOUD	TEMP	TDEW	PRESS	WDIR	WSPD	CLOUD	TEMP	TDEW
1	Murmansk	1010.0	N	6	8	2.0	1.1	1022.5	W	4	7	5.1	0.3
2	Helsinki	1020.3	NNW	8	0	11.8	7.6	1022.5	SSW	8	0	16.7	2.5
3	Stockholm	1020.9	-	0	-	10.1	6.9	1020.0	SSW	4	-	23.1	7.2
4	Oslo	1020.1	-	0	-	9.0	7.1	1017.4	SSW	6	5	20.5	9.4
5	Reykjavik	993.2	ESE	11	7	5.7	3.2	986.8	ESE	8	7	8.7	4.4
6	Moscow	1019.9	-	0	0	8.8	6.7	1015.0	NNW	2	2	24.1	3.5
7	Kiev	1012.2	N	8	1	15.5	12.0	1009.6	NE	10	6	25.9	10.4
8	Warsaw	1019.1	NNE	10	0	14.9	5.5	1015.4	ENE	10	1	24.4	7.6
9	Berlin	1019.5	E	4	-	14.6	8.4	1015.5	E	8	-	24.1	9.2
10	De Bilt	1014.5	ESE	4	0	13.4	9.0	1009.6	ESE	10	0	25.6	8.7
11	Dublin	1010.9	SW	8	7	13.1	10.1	1007.4	W	16	7	14.0	8.1
12	Cork	1012.3	SSW	12	8	9.8	9.8	1010.5	W	14	4	12.7	7.1
13	Sofia	1010.1	NE	2	6	12.8	11.3	1004.8	SW	2	3	22.2	7.2
14	Belgrade	1011.1	NNE	4	0	15.8	6.6	1008.2	N	4	2	23.7	5.8
15	Budapest	1013.8	N	4	1	16.1	3.9	1009.5	E	8	5	23.2	3.2
16	Prague	1018.0	N	2	-	12.1	5.4	1012.3	E	8	6	23.3	6.4
17	Munich	1013.7	NE	6	0	14.5	6.2	1008.3	ENE	8	6	22.2	3.4
18	Strasbourg	1012.2	N	5	-	15.6	7.4	1007.8	NW	4	-	25.9	8.4
19	Paris	1012.5	WNW	2	0	14.3	7.8	1008.8	E	5	1	25.8	9.6
20	Jersey	1013.7	WNW	2	0	16.2	10.7	1012.5	WNW	13	8	11.4	8.9
21	Milan	1012.3	N	3	0	16.0	12.3	-	-	-	-	-	-
22	Marseille	1012.4	S	1	8	17.5	14.8	1008.8	WSW	8	-	23.3	14.3
23	Bordeaux	1013.7	WSW	4	-	14.8	13.2	1013.8	W	11	8	17.3	14.0
24	Rome	1011.3	NNW	3	4	15.6	15.2	1008.1	SW	10	5	20.8	16.5
25	Ajaccio	1012.0	ENE	3	-	14.2	13.4	1009.2	SW	9	8	20.2	16.2
26	Barcelona	-	SW	5	-	15.0	14.0	1011.3	SW	8	7	19.6	15.7
27	Majorca	1014.0	NNE	1	-	13.4	12.5	1012.4	SW	14	7	18.3	13.7
28	Madrid	-	-	1	-	13.0	13.0	1009.5	SSE	4	3	23.3	11.4
29	Lisbon	1015.4	WSW	2	-	17.0	12.0	1015.3	N	6	2	21.8	14.3
30	Athens	1008.2	-	0	-	15.9	14.8	1007.4	-	0	6	25.8	11.8
31	Malta	1012.0	SW	4	0	16.1	11.5	1009.2	NNE	8	1	22.5	12.8
32	Gibraltar	1015.4	W	3	0	16.6	13.7	1013.2	SSW	13	2	21.3	14.8

Daily Weather Summary for Tuesday 08 May 2018

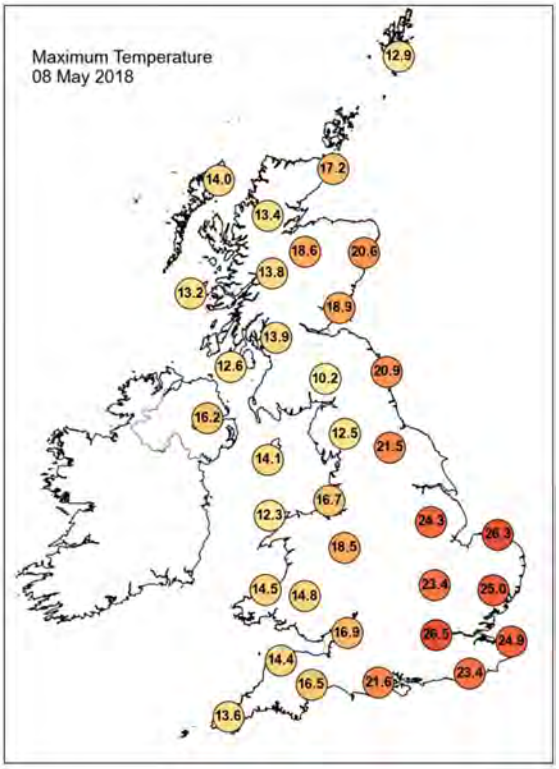

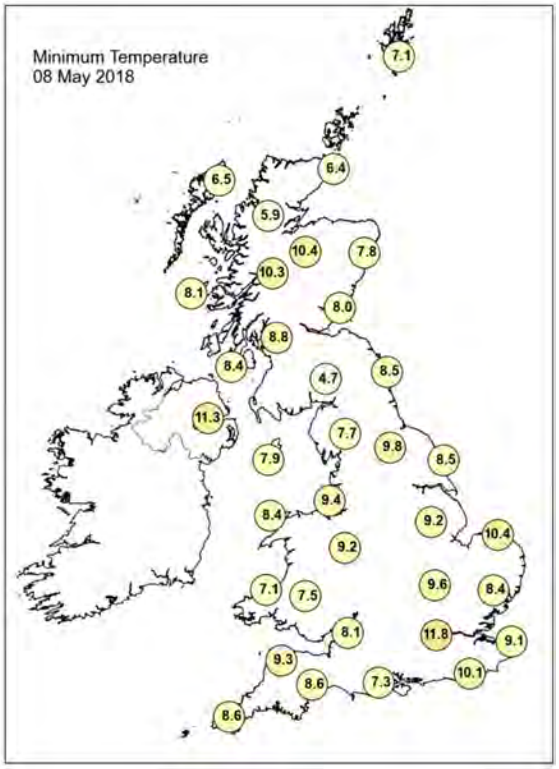

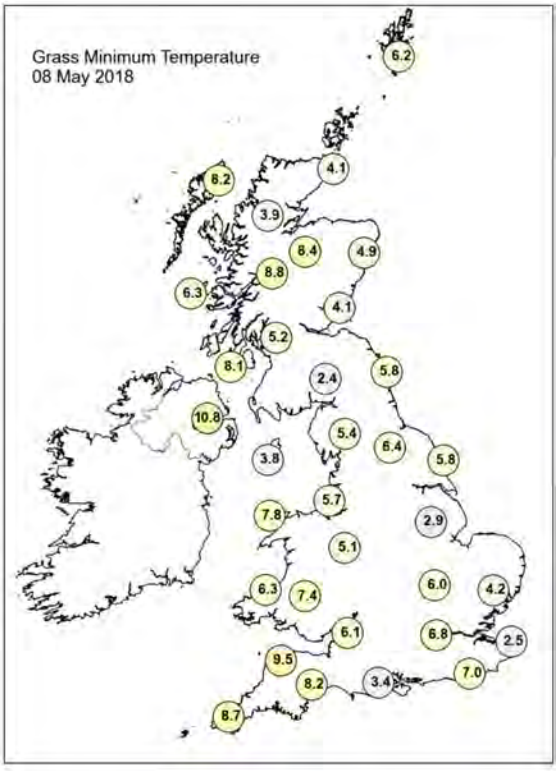

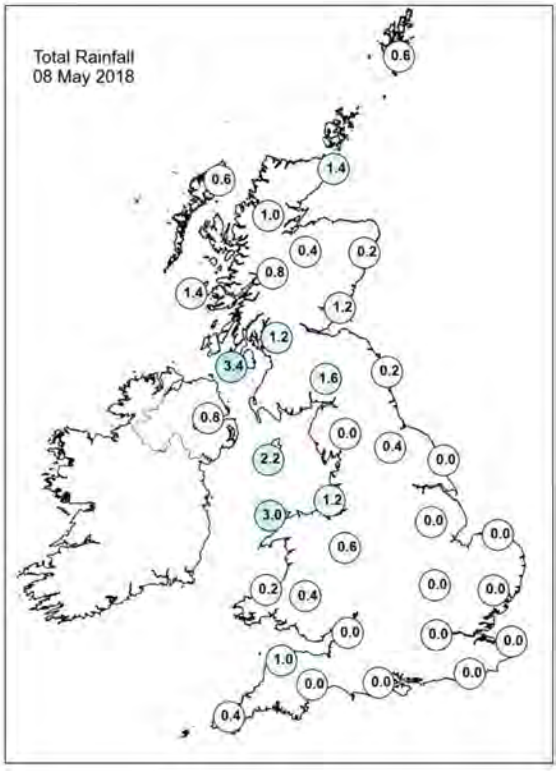

Daily Weather Summary for Tuesday 08 May 2018

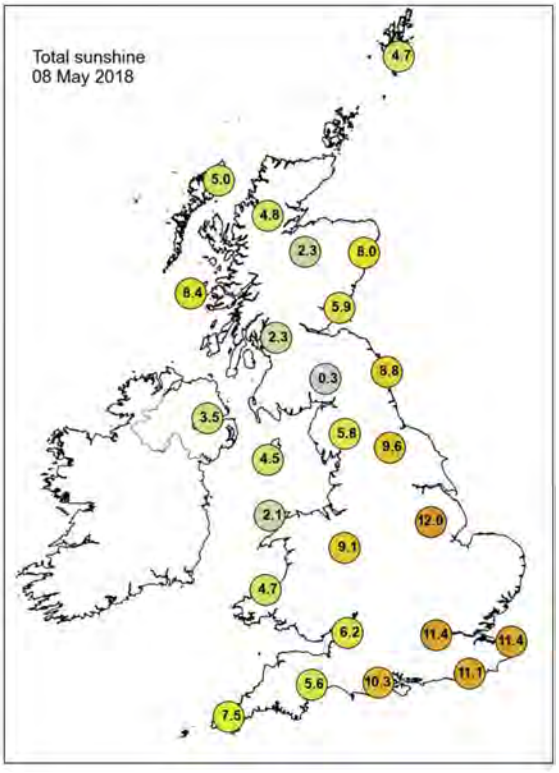

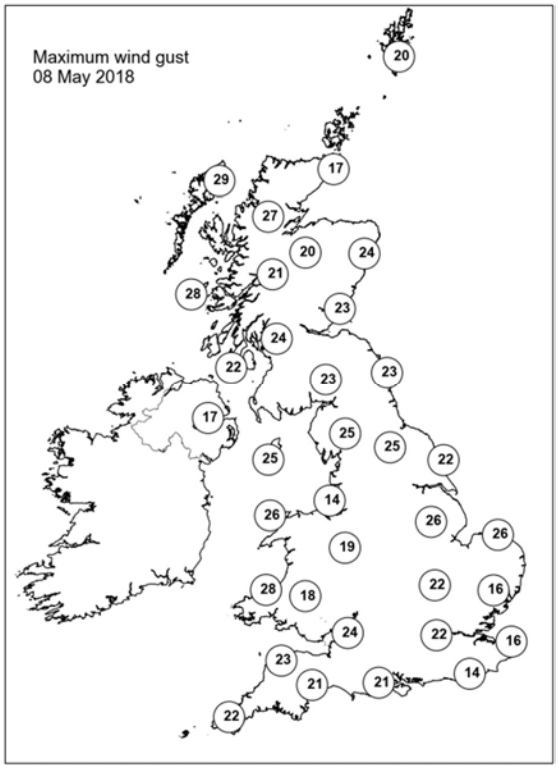

None of the selected stations observed a day of sleet or snow falling or non-zero snow depth at 0900 UTC.

Daily Weather Summary for Wednesday 09 May 2018

This day's summary created 16/05/2018 03:00

Summary of the UK Weather for Wednesday 09 May 2018

Rain across eastern and north-eastern parts cleared through the early hours with drier and clearer conditions following from the west. With clear skies it turned chilly and some northern and central parts saw a touch of frost. Further west, cloud thickened and the breeze picked up with outbreaks of rain edging into Northern Ireland and western Scotland by daybreak.

Through the morning the rain across Northern Ireland moved into Wales, Scotland and northwest England, before stalling here to give a fairly damp day. It was accompanied by fairly brisk winds making it feel much cooler than recent days. Ahead of the rain, the cloud thickened up across some central and south-western parts of the UK, but the southeast remained fine with plenty of warm sunshine. Compared to recent days temperatures were much cooler across the UK, although in the east they remained above average, whilst elsewhere they were closer to average.

Daily Extremes

Highest Maximum	**22.0°C** Gravesend, Broadness (Kent, 3 mAMSL)
Lowest Maximum	**9.1°C** Altnahinch Filters (Antrim, 213 mAMSL) also Killylane (Antrim, 250 mMASL)
Highest Minimum	**10.8°C** Manston (Kent, 49 mAMSL)
Lowest Minimum	**-1.1°C** Aboyne No 2 (Aberdeenshire, 140 mAMSL)
Lowest Grass Minimum	**-4.5°C** Kindrogan (Perthshire (in Tayside Region), 259 mAMSL)
Most Rainfall	**15.6mm** Eskdalemuir (Dumfriesshire, 236 mAMSL)
Most Sunshine	**11.6hr** Faversham (Kent, 46 mAMSL)
Highest Gust	**46Kt 53mph** South Uist Range (Western Isles, 4 mAMSL)
Highest Gust (mountain)	**71Kt 82mph** Cairngorm Summit (Inverness-shire, 1237 mAMSL)
Greatest Snow Depth at 0900 UTC	No non-zero values

mAMSL refers to station elevation in metres above mean sea level.

Daily Weather Summary for Wednesday 09 May 2018

North Atlantic and Europe analysis charts and satellite images at 0000 UTC

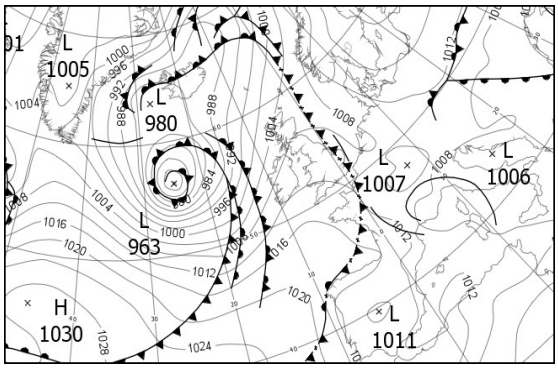

North Atlantic and Europe analysis charts and satellite images at 1200 UTC

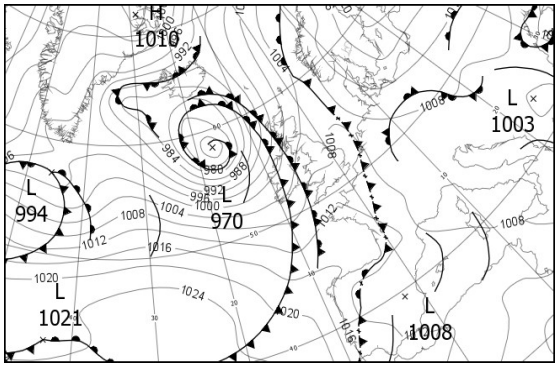

All satellite imagery copyright Met Office and EUMETSAT (European Organisation for the Exploitation of Meteorological Satellites). These show infra-red images from the geostationary MSG satellite. The rainfall rates are derived from both rain-radar and satellite data.

Daily Weather Summary for Wednesday 09 May 2018

UK satellite and rain-radar precipitation rates at (L) 0000 and (R) 1200 UTC



UK wind speed and direction at (L) 0000 and (R) 1200 UTC

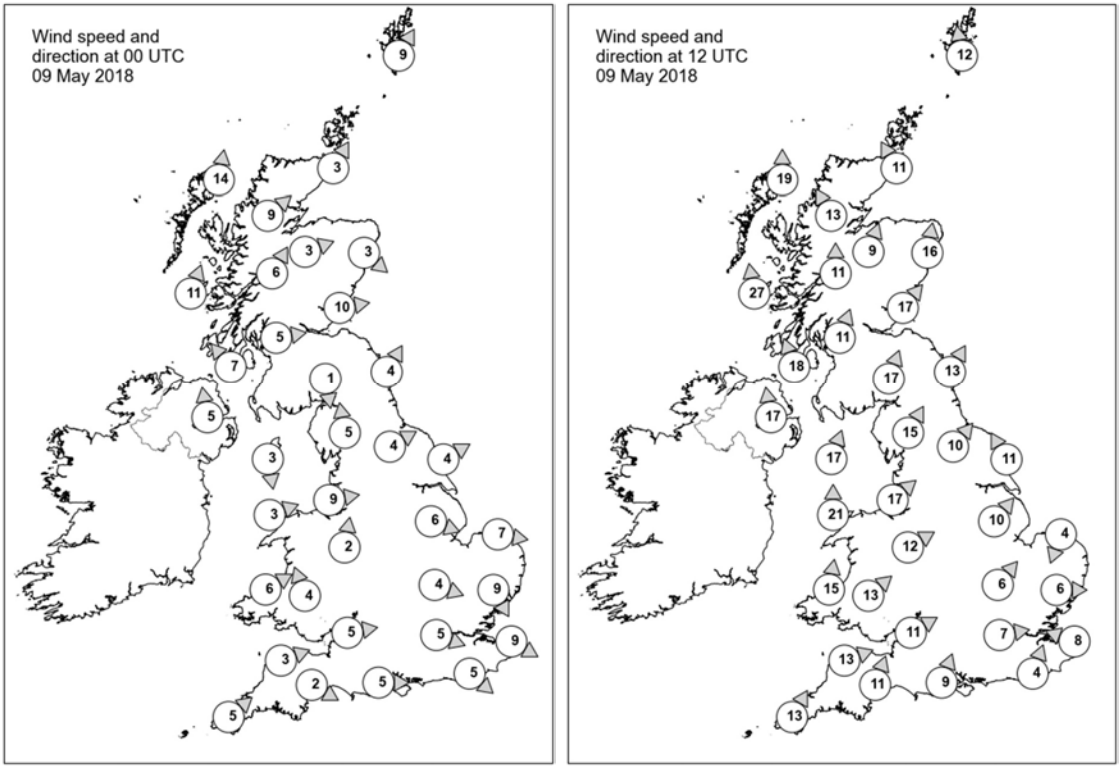

Daily Weather Summary for Wednesday 09 May 2018

Selected UK readings at (L) 0000 and (R) 1200 UTC

STATIONS		0000 UTC						1200 UTC					
NO	SITE	PRESS	WDIR	WSPD	CLOUD	TEMP	TDEW	PRESS	WDIR	WSPD	CLOUD	TEMP	TDEW
1	Lerwick	1004.7	SSW	9	7	7.9	6.6	1001.8	S	12	7	10.4	7.3
2	Wick	1005.3	SSW	3	0	6.6	4.2	1000.2	SSE	11	8	10.0	6.0
3	Stornoway	1002.9	S	14	8	8.9	7.1	995.7	S	19	8	8.6	6.8
4	Loch Glascarnoch	1005.6	SW	9	8	8.0	4.4	998.2	SSE	13	8	11.0	4.3
5	Aviemore	1007.3	WSW	3	1	4.9	3.0	1000.1	SSW	9	6	11.3	4.4
6	Dyce	1006.5	NW	3	0	9.1	4.9	1002.3	S	16	8	12.7	7.7
7	Tulloch Bridge	1007.8	SSW	6	7	7.7	4.5	1000.9	S	11	7	9.1	6.4
8	Tiree	1005.5	SSW	11	8	8.6	7.5	997.2	S	27	8	8.8	7.7
9	Leuchars	1007.6	W	10	0	7.1	5.1	1003.1	SW	17	7	13.0	6.4
10	Bishopton	1008.3	W	5	6	7.2	4.9	1002.3	SSW	11	8	10.3	8.6
11	Machrihanish	1007.9	SE	7	0	6.1	5.3	1000.7	SSE	18	7	9.2	8.5
12	Boulmer	1008.7	SSW	4	2	7.5	6.5	1004.9	SSW	13	4	14.8	6.7
13	Eskdalemuir	1009.6	N	1	8	6.7	6.5	1004.8	SSW	17	8	9.4	5.9
14	Aldergrove	1008.7	S	5	3	8.2	5.1	1001.2	S	17	8	10.2	7.9
15	Shap	1009.9	S	5	0	6.9	6.3	1006.3	SSW	15	7	10.4	6.4
16	Leeming	1009.7	WSW	4	0	7.8	6.3	1006.2	SW	10	7	15.3	4.7
17	Ronaldsway	1009.4	N	3	2	7.5	5.9	1005.0	SSW	17	8	9.7	8.7
18	Bridlington	1009.1	WSW	4	1	11.4	9.7	1006.5	SSE	11	2	14.0	9.3
19	Crosby	1010.2	W	9	0	11.5	8.3	1007.4	SW	17	8	13.1	7.6
20	Valley	1010.4	WSW	3	0	8.5	6.7	1006.5	S	21	8	10.8	8.8
21	Waddington	1010.1	WNW	6	0	11.4	9.3	1007.2	SW	10	5	17.3	6.7
22	Shawbury	1010.9	S	2	0	8.7	7.5	1007.7	WSW	12	8	13.3	7.2
23	Weybourne	1009.3	W	7	2	10.7	10.2	1008.5	NNE	4	0	13.2	9.1
24	Bedford	1010.5	WNW	4	0	11.5	9.2	1008.4	SW	6	2	16.9	7.9
25	Aberporth	1011.5	WSW	6	0	8.3	4.6	1008.1	S	15	8	10.5	7.7
26	Sennybridge	1012.5	SSE	4	0	4.8	4.3	1009.2	SW	13	8	9.6	6.2
27	Wattisham	1009.5	NNW	9	6	13.3	11.0	1008.3	W	6	2	17.5	7.3
28	Filton	1011.8	W	5	0	8.8	8.1	1009.2	WSW	11	1	14.3	7.9
29	Heathrow	1011.0	WNW	5	1	11.2	7.8	1008.8	W	7	3	18.8	7.5
30	Manston	1009.5	WNW	9	8	14.8	12.4	1009.4	ESE	8	6	15.9	12.8
31	Chivenor	1012.8	WSW	3	5	8.9	8.4	1009.7	WSW	13	7	13.0	7.4
32	Exeter	1012.8	WNW	2	6	6.7	5.8	1009.9	SSW	11	8	13.7	7.5
33	Herstmonceux	1010.3	NW	5	0	11.4	6.5	1009.0	SSW	4	7	17.0	11.4
34	Hurn	1012.0	W	5	6	8.6	7.1	1009.8	SSW	9	2	17.2	6.3
35	Camborne	1014.4	SW	5	5	8.4	7.2	1010.0	SSW	13	8	11.5	8.6

Daily Weather Summary for Wednesday 09 May 2018

Selected European readings at (L) 0000 and (R) 1200 UTC

STATIONS		0000 UTC						1200 UTC					
NO	SITE	PRESS	WDIR	WSPD	CLOUD	TEMP	TDEW	PRESS	WDIR	WSPD	CLOUD	TEMP	TDEW
1	Murmansk	1023.7	S	6	2	1.0	-0.4	1017.1	SSE	17	2	13.6	-1.2
2	Helsinki	1023.8	E	2	0	6.5	2.8	-	N	-	1	-	-
3	Stockholm	1019.7	ESE	4	-	10.7	7.0	1020.7	ESE	10	-	19.0	0.6
4	Oslo	1015.1	NNE	6	-	9.7	5.3	1014.1	SW	6	1	22.1	7.5
5	Reykjavik	982.9	E	3	7	6.7	4.2	982.9	ENE	7	7	9.4	2.7
6	Moscow	1015.9	NNE	6	0	14.6	4.9	1018.8	N	6	1	17.8	-1.7
7	Kiev	1009.9	NNE	4	2	17.0	8.5	1010.6	ENE	8	3	25.1	9.5
8	Warsaw	1013.1	NE	6	0	15.2	7.3	1011.0	E	8	4	27.0	11.2
9	Berlin	1012.3	E	6	-	14.5	7.7	1010.2	E	12	-	26.3	10.2
10	De Bilt	1007.3	NNE	2	0	11.8	10.7	1006.9	W	6	0	25.0	12.0
11	Dublin	1010.4	WSW	8	1	8.6	4.9	1003.3	SSW	17	8	11.2	7.5
12	Cork	1011.8	SW	8	1	6.1	5.5	1003.3	SSW	16	7	9.9	9.7
13	Sofia	1008.9	-	0	2	9.6	7.6	1003.5	S	2	2	22.2	3.2
14	Belgrade	1006.7	SSE	2	0	15.3	9.8	1005.3	NNE	4	2	25.7	7.2
15	Budapest	1008.0	N	4	1	15.4	11.6	1007.0	ENE	8	6	23.6	11.0
16	Prague	1010.3	E	6	-	16.1	7.8	1007.6	E	6	5	23.0	10.4
17	Munich	1007.4	ENE	6	1	14.2	6.7	1005.0	E	8	4	22.3	6.4
18	Strasbourg	1006.7	NW	3	-	14.5	6.8	1005.8	NE	7	-	25.6	8.6
19	Paris	1010.0	NNW	10	0	13.9	9.1	1009.2	W	6	1	21.9	12.7
20	Jersey	1013.4	WNW	9	1	9.8	9.0	1012.2	W	10	1	12.6	8.9
21	Milan	1008.0	N	5	6	15.3	14.4	1006.8	N	2	6	22.3	14.3
22	Marseille	1006.4	W	12	-	17.1	12.8	1005.9	WSW	5	-	24.0	13.5
23	Bordeaux	1014.0	WSW	9	8	13.9	12.9	1012.8	W	13	-	20.0	9.5
24	Rome	1006.5	ENE	6	7	16.3	15.9	1006.6	SSW	8	6	20.3	16.3
25	Ajaccio	1007.9	SW	3	8	17.2	15.7	1007.3	WSW	8	7	20.7	16.5
26	Barcelona	-	NW	5	-	16.0	15.0	1009.2	SW	9	6	20.3	14.3
27	Majorca	1011.3	E	3	4	13.7	12.8	1010.6	SSW	15	6	20.7	15.2
28	Madrid	-	-	2	-	15.0	12.0	1008.5	WSW	2	4	22.6	11.4
29	Lisbon	1015.5	NNW	8	-	15.2	12.4	1016.6	NNW	6	8	16.4	11.3
30	Athens	1005.6	-	0	-	17.1	14.4	1006.2	-	0	2	26.8	15.2
31	Malta	1008.6	WNW	10	6	17.4	13.5	1007.9	WNW	9	6	22.1	13.8
32	Gibraltar	1013.0	W	14	8	17.8	14.2	1014.2	SW	17	1	21.7	13.5

Daily Weather Summary for Wednesday 09 May 2018

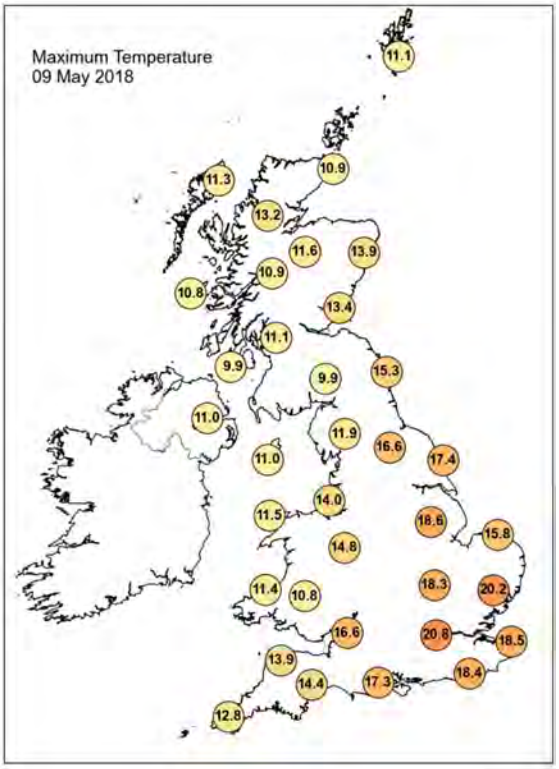

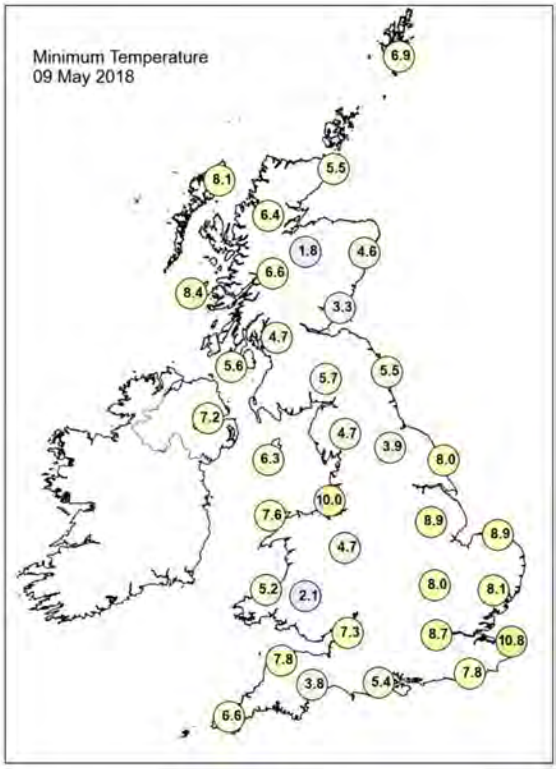

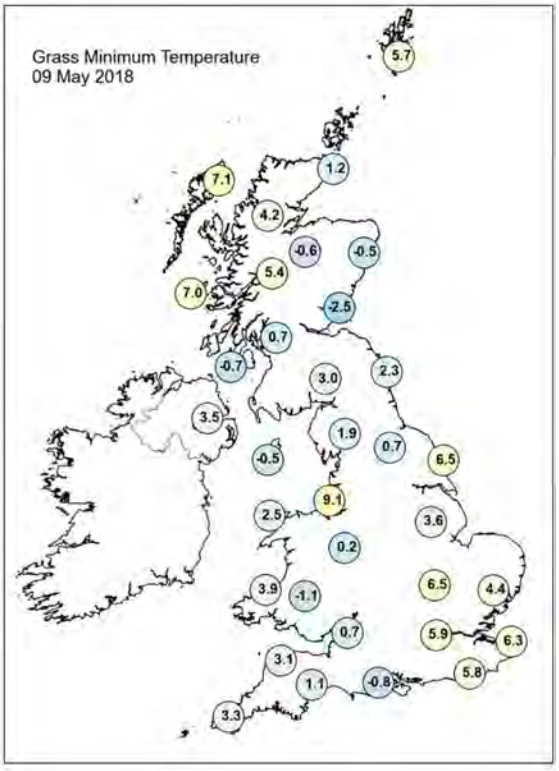

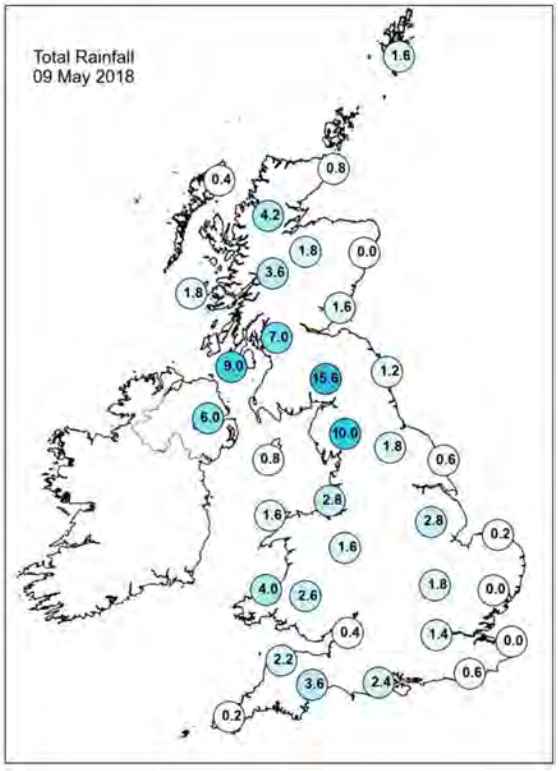

Daily Weather Summary for Wednesday 09 May 2018

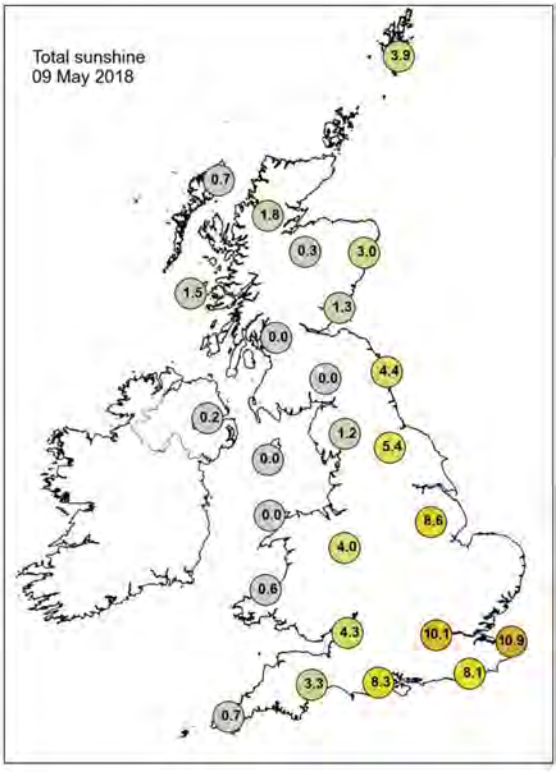

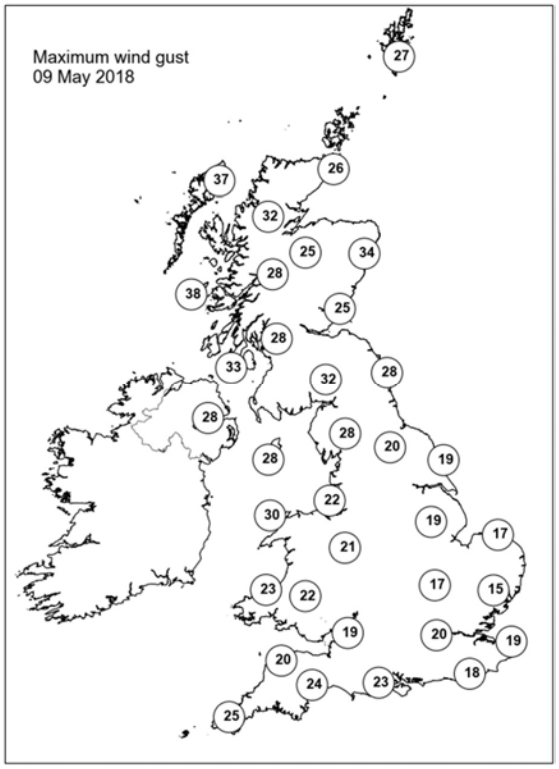

None of the selected stations observed a day of sleet or snow falling or non-zero snow depth at 0900 UTC.

Daily Weather Summary for Thursday 10 May 2018

This day's summary created 17/05/2018 03:00

Summary of the UK Weather for Thursday 10 May 2018

A spell of rain pushed its way eastwards through the early hours of Thursday morning, with some heavy bursts for a time. The rain tended to weaken and fragment as it spread across the country, but nonetheless it was a damp start to the day across many eastern counties of England. Elsewhere, skies cleared and it turned chilly with some pockets of grass frost across Scotland, but there were also a few showers for western Scotland and Northern Ireland. These showers continued through the day in these parts, with a few rumbles of thunder but through the day they became fewer and further between.

After the damp start across eastern counties, skies brightened here to give the bulk of England and Wales a fine, settled and sunny day with some just some patchy fair weather cloud. The odd light shower broke out across the Brecon Beacons and the Black Mountains, but with light winds although temperatures were cooler it felt pleasant. Overall temperatures were back to near average for this time in May.

Daily Extremes

Highest Maximum	**18.1°C** Teddington, Bushy Park (Middlesex, 9 mAMSL)
Lowest Maximum	**10.3°C** Tulloch Bridge (Inverness-shire, 249 mAMSL) also Cluanie Inn No 3 (Ross & Cromarty, 223 mMASL)
Highest Minimum	**10.3°C** London, St James's Park (Greater London, 5 mAMSL)
Lowest Minimum	**0.9°C** Braemar No 2 (Aberdeenshire, 327 mAMSL)
Lowest Grass Minimum	**-3.1°C** Whitechurch (Dyfed, 129 mAMSL)
Most Rainfall	**2.6mm** Derrylin, Cornahoule (Fermanagh, 68 mAMSL)
Most Sunshine	**14.3hr** Aberdaron (Gwynedd, 95 mAMSL)
Highest Gust	**36Kt 41mph** Stornoway Airport (Western Isles, 15 mAMSL)
Highest Gust (mountain)	**52Kt 60mph** Cairngorm Summit (Inverness-shire, 1237 mAMSL)
Greatest Snow Depth at 0900 UTC	No non-zero values

mAMSL refers to station elevation in metres above mean sea level.

Daily Weather Summary for Thursday 10 May 2018

North Atlantic and Europe analysis charts and satellite images at 0000 UTC

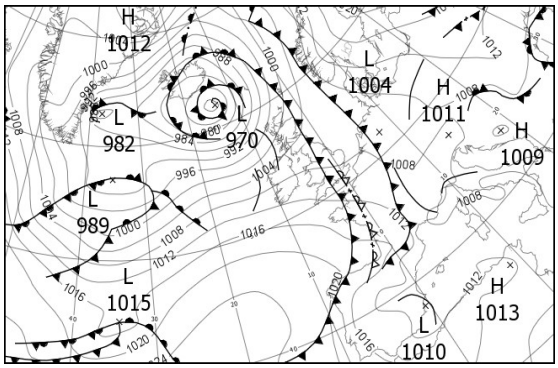



North Atlantic and Europe analysis charts and satellite images at 1200 UTC

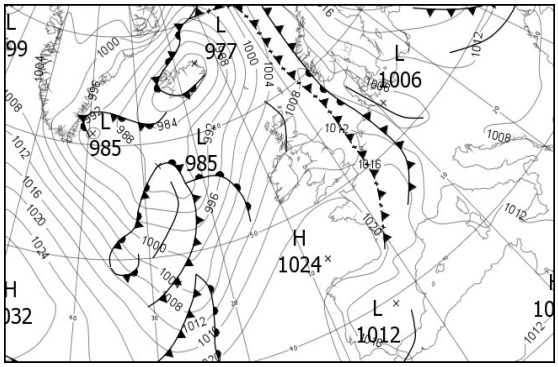



All satellite imagery copyright Met Office and EUMETSAT (European Organisation for the Exploitation of Meteorological Satellites). These show infra-red images from the geostationary MSG satellite. The rainfall rates are derived from both rain-radar and satellite data.

Daily Weather Summary for Thursday 10 May 2018

UK satellite and rain-radar precipitation rates at (L) 0000 and (R) 1200 UTC



UK wind speed and direction at (L) 0000 and (R) 1200 UTC

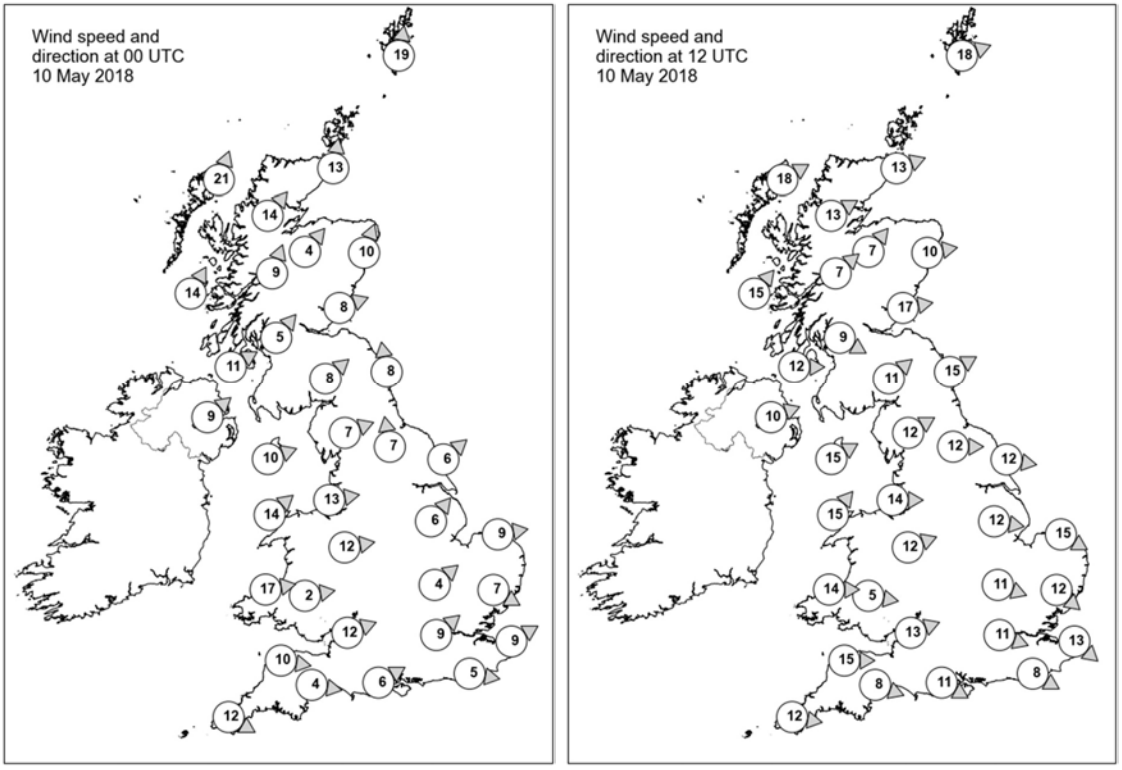

Daily Weather Summary for Thursday 10 May 2018

Selected UK readings at (L) 0000 and (R) 1200 UTC

STATIONS		0000 UTC						1200 UTC					
NO	SITE	PRESS	WDIR	WSPD	CLOUD	TEMP	TDEW	PRESS	WDIR	WSPD	CLOUD	TEMP	TDEW
1	Lerwick	1000.1	S	19	8	7.9	7.5	1006.0	WSW	18	7	10.2	4.6
2	Wick	999.7	S	13	8	8.1	4.7	1006.9	WSW	13	8	11.3	2.4
3	Stornoway	996.8	SSW	21	8	8.5	5.3	1006.0	WSW	18	6	13.2	3.6
4	Loch Glascarnoch	1000.1	SW	14	7	7.4	3.0	1007.8	WSW	13	6	9.1	2.2
5	Aviemore	1001.5	SW	4	2	5.5	2.8	1008.4	SW	7	6	10.7	2.7
6	Dyce	1002.3	SSW	10	7	8.7	6.8	1008.0	W	10	4	12.1	3.4
7	Tulloch Bridge	1002.8	SSW	9	7	6.7	3.9	1010.2	SW	7	7	8.4	4.9
8	Tiree	1000.8	SSW	14	7	7.6	5.9	1009.7	SW	15	5	9.6	5.3
9	Leuchars	1003.3	WSW	8	8	7.4	5.7	1009.8	W	17	6	11.9	4.0
10	Bishopton	1003.7	SW	5	7	7.1	6.6	1011.2	WNW	9	8	10.7	3.7
11	Machrihanish	1003.7	WSW	11	3	7.6	4.6	1012.0	W	12	5	10.6	5.4
12	Boulmer	1005.0	S	8	8	9.1	8.3	1011.2	WSW	15	2	14.0	3.6
13	Eskdalemuir	1005.1	SW	8	8	6.7	5.7	1012.2	SW	11	7	8.7	3.8
14	Aldergrove	1005.4	SW	9	5	7.1	4.0	1012.9	WSW	10	2	11.3	3.9
15	Shap	1005.7	WSW	7	8	7.9	5.9	1013.1	WSW	12	5	11.0	3.4
16	Leeming	1005.9	S	7	8	10.0	8.7	1013.2	W	12	3	13.7	3.3
17	Ronaldsway	1006.3	WSW	10	8	8.2	5.1	1014.2	WSW	15	1	11.3	5.8
18	Bridlington	1006.0	SW	6	8	11.8	6.8	1012.7	W	12	6	15.0	4.3
19	Crosby	1007.2	W	13	8	9.9	5.5	1015.5	W	14	0	12.4	6.3
20	Valley	1007.7	SW	14	2	8.9	7.3	1015.9	SW	15	1	11.6	7.0
21	Waddington	1007.1	SW	6	8	11.5	6.5	1014.5	W	12	3	12.9	2.6
22	Shawbury	1007.7	W	12	7	9.0	5.6	1015.6	WSW	12	4	12.9	3.2
23	Weybourne	1007.0	W	9	7	12.7	9.3	1014.3	WNW	15	1	13.5	7.1
24	Bedford	1007.6	SW	4	8	10.9	7.1	1015.4	WNW	11	7	13.8	4.4
25	Aberporth	1009.4	W	17	4	8.3	5.6	1017.0	W	14	0	10.3	3.8
26	Sennybridge	1009.8	W	2	8	5.2	4.8	1016.6	W	5	7	10.7	3.9
27	Wattisham	1007.7	WNW	7	5	10.6	6.3	1014.8	NW	12	2	14.0	3.6
28	Filton	1009.0	WSW	12	8	9.6	8.4	1017.2	WSW	13	5	13.8	5.6
29	Heathrow	1008.5	SW	9	8	11.8	7.7	1016.2	WNW	11	5	14.7	2.5
30	Manston	1008.3	WSW	9	7	9.8	8.4	1015.6	NW	13	1	13.9	6.5
31	Chivenor	1010.5	W	10	3	9.2	7.5	1018.6	W	15	2	13.6	8.0
32	Exeter	1010.2	W	4	7	8.7	7.9	1018.0	WNW	8	7	12.9	5.3
33	Herstmonceux	1009.3	W	5	8	10.0	7.7	1016.3	WNW	8	3	14.9	4.5
34	Hurn	1009.1	WSW	6	8	10.8	10.1	1017.6	WNW	11	4	13.8	5.3
35	Camborne	1012.7	WNW	12	3	8.9	5.6	1019.5	W	12	4	11.5	5.3

Daily Weather Summary for Thursday 10 May 2018

Selected European readings at (L) 0000 and (R) 1200 UTC

STATIONS		0000 UTC						1200 UTC					
NO	SITE	PRESS	WDIR	WSPD	CLOUD	TEMP	TDEW	PRESS	WDIR	WSPD	CLOUD	TEMP	TDEW
1	Murmansk	1016.1	SSE	8	1	10.0	1.6	1017.6	SSW	8	6	19.6	4.0
2	Helsinki	-	-	-	1	-	-	1024.4	SE	16	1	17.3	0.9
3	Stockholm	1018.6	ENE	4	-	8.0	4.4	1017.9	ESE	16	-	17.5	5.9
4	Oslo	1012.9	NNE	4	-	14.8	8.3	1009.7	S	8	6	23.0	6.7
5	Reykjavik	978.6	E	4	8	5.5	1.3	978.4	NNE	1	8	6.6	3.6
6	Moscow	1024.0	NE	2	0	7.6	-1.8	1024.4	NE	4	0	14.6	-2.4
7	Kiev	1012.0	NE	6	3	17.8	10.1	1013.7	NE	8	3	24.2	7.0
8	Warsaw	1011.9	E	6	3	14.7	10.2	1013.3	SE	10	5	25.7	7.8
9	Berlin	1007.8	ESE	4	-	16.8	13.2	1008.1	SE	8	-	25.5	13.4
10	De Bilt	1006.9	NW	4	2	12.0	10.3	1012.5	NW	10	6	14.9	10.3
11	Dublin	1007.9	WSW	12	5	6.4	3.3	1014.5	W	12	5	11.9	4.3
12	Cork	1011.2	WSW	12	1	5.1	3.3	1015.9	W	12	7	12.2	1.9
13	Sofia	1006.3	SSE	2	3	14.2	7.5	1008.6	E	6	7	18.4	11.7
14	Belgrade	1005.6	W	2	3	18.0	13.0	1009.6	ESE	8	3	22.2	16.1
15	Budapest	1007.6	NE	6	7	17.2	13.9	1010.2	E	6	6	24.0	12.9
16	Prague	1007.9	N	2	-	12.6	10.5	1007.6	SW	6	6	25.3	9.0
17	Munich	1007.0	SW	4	8	12.4	8.6	1008.5	W	12	7	22.6	8.9
18	Strasbourg	1005.6	S	3	6	14.6	11.2	1014.3	W	6	8	12.3	8.8
19	Paris	1010.5	N	6	7	13.7	7.5	1017.4	NW	15	6	15.8	4.5
20	Jersey	1011.6	SW	12	8	10.0	8.5	1020.2	WNW	13	1	12.2	6.4
21	Milan	1008.6	NNE	1	5	15.6	13.1	1010.9	N	3	4	22.7	13.7
22	Marseille	1007.8	-	0	8	17.0	14.1	1011.8	WNW	15	-	23.8	13.1
23	Bordeaux	1015.9	W	3	8	12.0	8.5	1019.9	NW	7	-	17.4	6.3
24	Rome	1007.8	E	3	1	14.9	14.4	1010.7	W	10	4	21.3	17.5
25	Ajaccio	1009.1	SSW	4	8	16.9	14.9	1011.6	SW	9	-	21.0	16.0
26	Barcelona	1010.3	WSW	3	7	16.9	14.4	1015.8	SE	5	8	20.5	13.6
27	Majorca	-	S	1	-	17.0	15.0	1015.3	SW	12	6	20.6	15.3
28	Madrid	-	E	3	-	18.0	10.0	1013.6	NE	5	2	21.3	7.7
29	Lisbon	1017.1	N	8	-	13.9	9.0	1016.4	N	10	1	20.2	11.2
30	Athens	1005.1	N	2	-	18.5	15.5	1006.4	SW	4	5	24.8	12.4
31	Malta	1008.7	NW	10	1	16.6	15.8	1011.9	WNW	15	5	21.1	13.3
32	Gibraltar	1014.7	W	15	1	17.4	11.7	1016.7	WSW	15	7	19.5	11.7

Daily Weather Summary for Thursday 10 May 2018

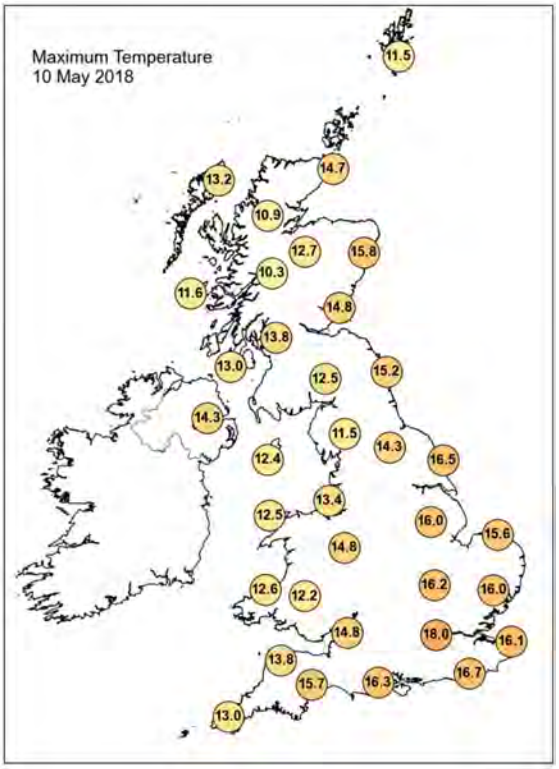

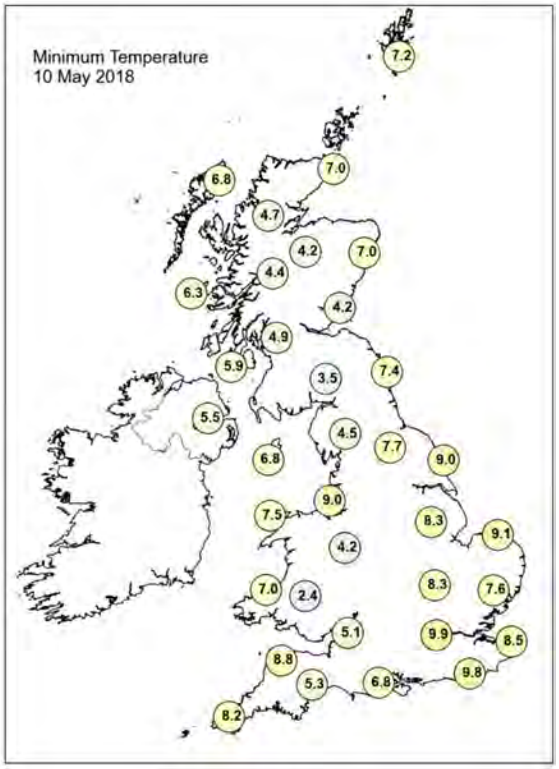

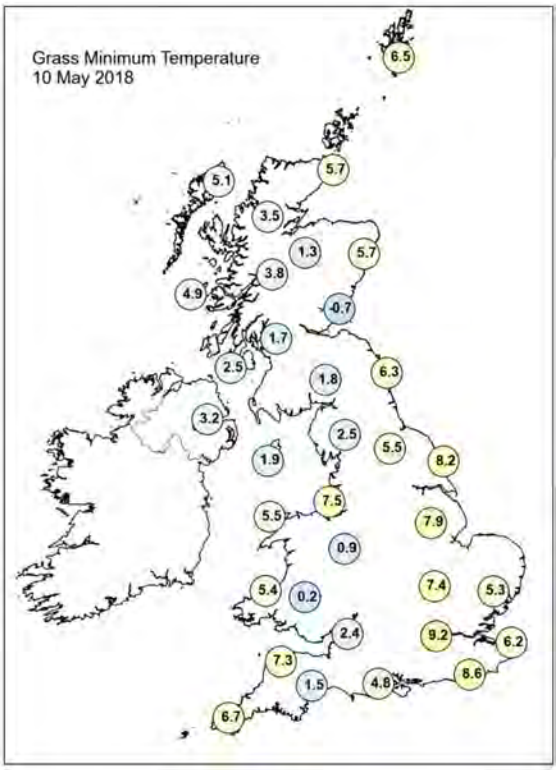

Daily Weather Summary for Thursday 10 May 2018

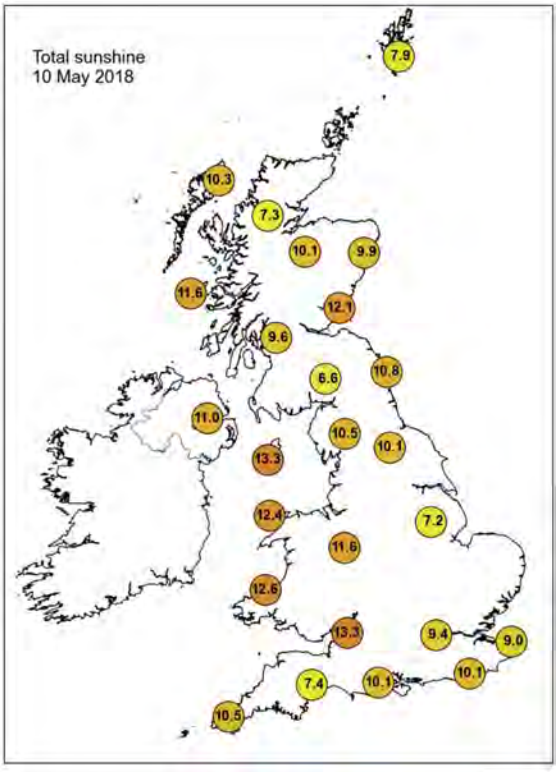

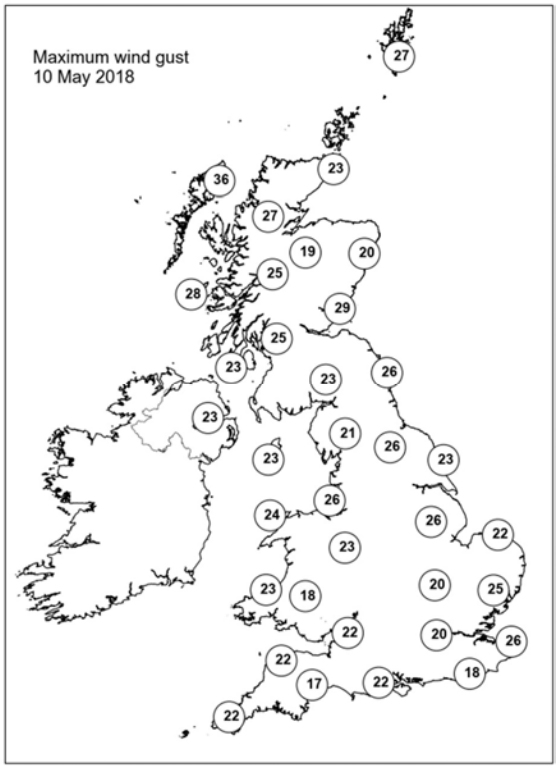

None of the selected stations observed a day of sleet or snow falling or non-zero snow depth at 0900 UTC.

Daily Weather Summary for Friday 11 May 2018

This day's summary created 18/05/2018 03:00

Summary of the UK Weather for Friday 11 May 2018

Dry and clear for much of the night with light winds and largely clear skies, allowing temperatures to dip away. This gave a touch of air frost across parts of Scotland, whilst further south there were a few pockets of grass frost. Through the early hours, a fair amount of cloud build across western and some central areas, so temperatures began to rise again here. It also turn windy through Irish Sea coasts, with rain fringing into Northern Ireland around dawn. It remained dry across the eastern half of the country during daylight hours, with spells on increasingly hazy sunshine. Further west it clouded over, with outbreaks of rain spreading east across Northern Irelands soon after dawn, with the rain continuing east in other western areas through the day. Clearer conditions with scattered showers followed the rain into northern Ireland during the afternoon, with this clearance spreading into western Cornwall by early evening.

Daily Extremes

Highest Maximum	**18.9°C** Gravesend, Broadness (Kent, 3 mAMSL)
Lowest Maximum	**9.1°C** Fair Isle (Shetland, 57 mAMSL)
Highest Minimum	**10.1°C** Scilly: St Marys Airport (Isles Of Scilly, 31 mAMSL)
Lowest Minimum	**-2.9°C** Aboyne No 2 (Aberdeenshire, 140 mAMSL)
Lowest Grass Minimum	**-6.7°C** Aboyne No 2 (Aberdeenshire, 140 mAMSL)
Most Rainfall	**13.0mm** Banagher, Caugh Hill (Londonderry, 214 mAMSL)
Most Sunshine	**11.5hr** Manston (Kent, 49 mAMSL)
Highest Gust	**59Kt 68mph** South Uist Range (Western Isles, 4 mAMSL)
Highest Gust (mountain)	**81Kt 93mph** Cairngorm Summit (Inverness-shire, 1237 mAMSL)
Greatest Snow Depth at 0900 UTC	No non-zero values

mAMSL refers to station elevation in metres above mean sea level.

Daily Weather Summary for Friday 11 May 2018

North Atlantic and Europe analysis charts and satellite images at 0000 UTC

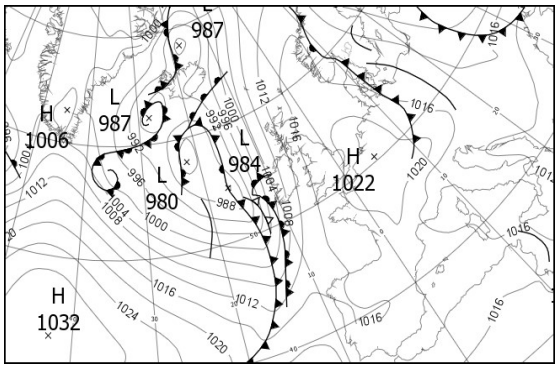



North Atlantic and Europe analysis charts and satellite images at 1200 UTC

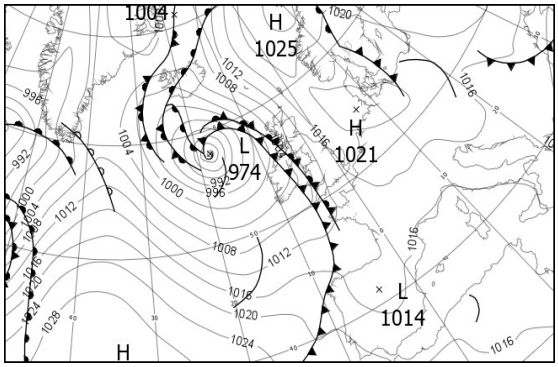



All satellite imagery copyright Met Office and EUMETSAT (European Organisation for the Exploitation of Meteorological Satellites). These show infra-red images from the geostationary MSG satellite. The rainfall rates are derived from both rain-radar and satellite data.

Daily Weather Summary for Friday 11 May 2018

UK satellite and rain-radar precipitation rates at (L) 0000 and (R) 1200 UTC



UK wind speed and direction at (L) 0000 and (R) 1200 UTC

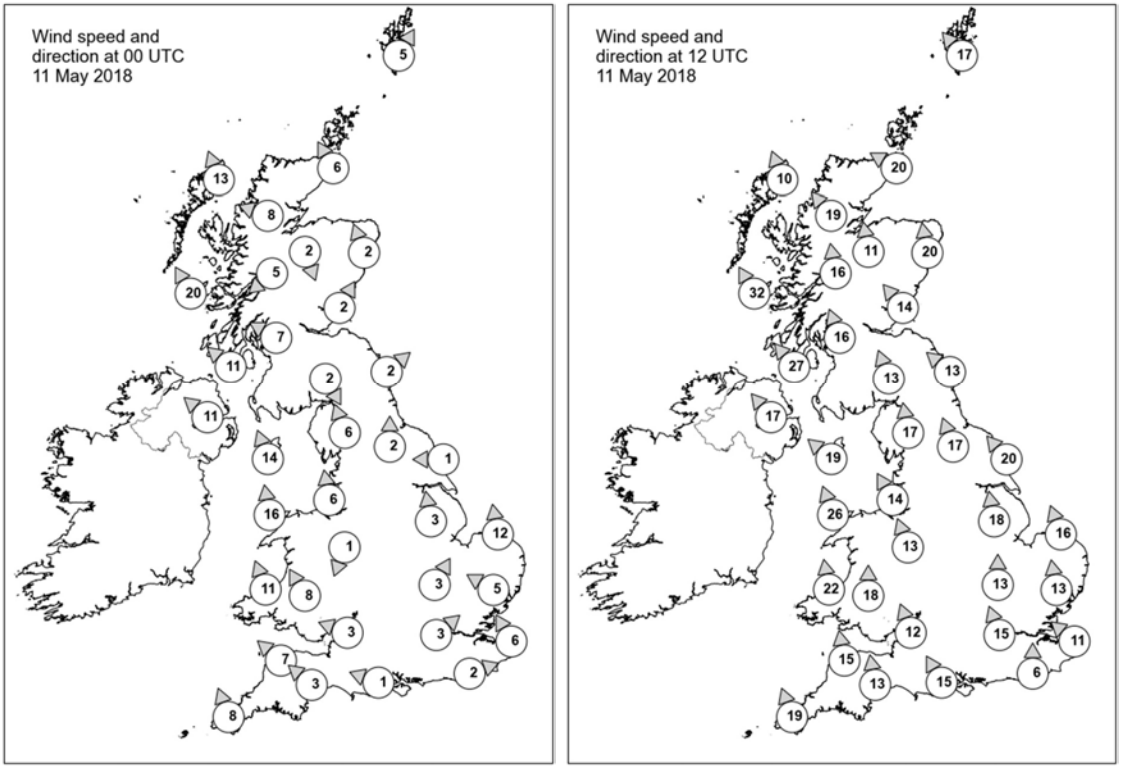

Daily Weather Summary for Friday 11 May 2018

Selected UK readings at (L) 0000 and (R) 1200 UTC

STATIONS		0000 UTC						1200 UTC					
NO	SITE	PRESS	WDIR	WSPD	CLOUD	TEMP	TDEW	PRESS	WDIR	WSPD	CLOUD	TEMP	TDEW
1	Lerwick	1016.1	SSW	5	1	5.3	3.1	1016.8	SE	17	7	10.1	6.3
2	Wick	1014.7	SSE	6	0	7.7	4.3	1011.8	ESE	20	1	11.0	5.9
3	Stornoway	1010.7	SSE	13	5	8.3	3.9	1004.9	SSE	10	8	12.2	5.4
4	Loch Glascarnoch	1014.0	ESE	8	1	4.9	0.6	1007.2	SE	19	1	12.4	1.1
5	Aviemore	1015.7	NNW	2	5	1.6	-0.1	1008.9	S	11	4	13.1	3.1
6	Dyce	1016.0	SSE	2	0	4.8	2.2	1013.1	S	20	5	12.3	6.8
7	Tulloch Bridge	1014.9	NE	5	6	5.9	2.1	1008.5	S	16	7	11.0	3.3
8	Tiree	1009.3	SSE	20	7	9.1	6.3	1003.3	SSE	32	8	9.2	6.6
9	Leuchars	1016.0	SSW	2	3	6.3	3.1	1011.5	SE	14	7	11.7	7.2
10	Bishopton	1014.5	ESE	7	1	7.3	4.3	1008.4	SSE	16	6	13.6	4.3
11	Machrihanish	1011.8	SE	11	6	8.0	6.6	1006.0	SE	27	8	9.9	7.4
12	Boulmer	1017.6	SW	2	0	4.0	2.3	1013.2	SE	13	0	11.5	8.7
13	Eskdalemuir	1017.7	NNW	2	0	1.8	1.5	1011.0	SSE	13	8	11.5	3.4
14	Aldergrove	1011.5	SE	11	0	8.3	6.3	1004.6	SE	17	8	9.2	7.5
15	Shap	1017.7	SSE	6	6	4.0	2.8	1011.9	S	17	4	11.7	3.3
16	Leeming	1018.1	S	2	0	4.3	1.6	1013.4	SSE	17	7	14.7	1.7
17	Ronaldsway	1014.8	SSE	14	6	8.1	6.2	1008.4	SE	19	8	10.5	6.4
18	Bridlington	1018.8	E	1	0	7.7	3.0	1014.8	SE	20	1	11.8	8.6
19	Crosby	1017.1	S	6	0	9.3	4.1	1011.3	SSE	14	7	12.9	6.2
20	Valley	1015.2	S	16	2	9.3	6.7	1008.4	SSE	26	8	11.7	6.9
21	Waddington	1018.5	S	3	1	9.0	2.8	1014.6	S	18	5	15.9	0.4
22	Shawbury	1018.0	NNE	1	0	4.3	2.4	1011.8	SSE	13	8	14.3	5.0
23	Weybourne	1019.9	S	12	0	8.8	5.0	1016.6	SSE	16	3	16.8	6.0
24	Bedford	1019.1	SSW	3	0	7.2	3.7	1014.8	S	13	7	15.1	5.9
25	Aberporth	1015.6	SSE	11	3	6.8	5.8	1008.2	S	22	8	10.6	-
26	Sennybridge	1017.9	SSE	8	0	3.4	1.5	1010.2	S	18	5	11.7	6.1
27	Wattisham	1020.1	ESE	5	3	8.8	7.7	1016.5	S	13	5	15.3	2.9
28	Filton	1018.2	ESE	3	0	7.0	4.1	1012.4	SSE	12	1	14.2	7.0
29	Heathrow	1019.5	SW	3	0	8.5	4.4	1015.1	SSE	15	7	17.3	4.7
30	Manston	1020.4	SSE	6	0	8.3	7.4	1017.1	SE	11	4	15.2	8.5
31	Chivenor	1017.1	SE	7	0	6.5	5.0	1010.2	S	15	5	13.4	6.2
32	Exeter	1017.8	SE	3	0	6.4	5.5	1012.1	S	13	7	12.4	8.3
33	Herstmonceux	1020.4	WSW	2	0	6.5	6.0	1016.3	S	6	1	15.8	8.8
34	Hurn	1019.0	ESE	1	0	5.1	4.4	1013.8	SSE	15	7	13.5	7.3
35	Camborne	1016.0	SSE	8	1	7.9	6.1	1008.8	SSE	19	8	10.4	9.3

Daily Weather Summary for Friday 11 May 2018

Selected European readings at (L) 0000 and (R) 1200 UTC

STATIONS		0000 UTC						1200 UTC					
NO	SITE	PRESS	WDIR	WSPD	CLOUD	TEMP	TDEW	PRESS	WDIR	WSPD	CLOUD	TEMP	TDEW
1	Murmansk	1020.6	S	4	0	10.8	-4.2	1018.1	SSW	19	0	21.1	0.1
2	Helsinki	-	-	-	3	-	-	-	-	-	2	-	-
3	Stockholm	1018.0	E	6	-	12.2	7.3	1019.5	E	12	-	20.7	10.1
4	Oslo	1011.8	N	2	-	14.7	12.4	1017.0	SE	2	7	16.3	13.6
5	Reykjavik	990.0	SSE	9	7	4.8	2.3	998.3	NE	7	8	7.6	4.9
6	Moscow	1026.7	-	0	0	4.6	-0.1	1022.9	N	8	2	18.8	-4.4
7	Kiev	1019.0	ENE	6	0	12.0	1.1	1020.7	NE	8	0	17.7	-0.8
8	Warsaw	1016.1	ESE	6	2	17.7	12.0	1017.4	E	12	2	26.9	11.5
9	Berlin	1015.0	WNW	12	-	15.0	13.3	1020.4	W	4	-	15.5	11.5
10	De Bilt	1021.2	WNW	2	0	5.3	5.2	1018.9	SE	4	7	16.7	6.8
11	Dublin	1012.4	SSE	14	7	8.1	3.8	1005.1	SSE	17	7	9.5	6.5
12	Cork	1008.8	S	19	7	8.8	7.2	1004.3	WSW	14	6	11.9	5.5
13	Sofia	1011.8	NE	2	7	14.2	8.4	1013.8	NE	4	6	19.8	9.6
14	Belgrade	1013.2	SE	2	5	16.9	12.0	1015.3	NW	4	4	26.4	11.8
15	Budapest	1014.6	N	2	4	15.5	14.5	1016.3	W	4	6	25.5	10.9
16	Prague	1015.6	N	4	-	14.6	11.3	1018.7	N	2	7	19.3	11.3
17	Munich	1020.9	W	6	8	9.7	8.8	1016.5	NE	8	-	17.8	8.9
18	Strasbourg	1020.8	SSW	2	8	10.1	9.5	1017.1	E	4	-	20.2	9.7
19	Paris	1021.4	WSW	1	0	8.1	3.0	1016.3	SE	7	1	19.5	7.2
20	Jersey	1019.1	E	9	0	6.8	5.8	1012.9	SE	13	8	15.1	8.8
21	Milan	1013.6	N	2	0	17.0	14.1	1015.1	S	5	0	25.4	13.7
22	Marseille	1014.7	NW	8	-	15.5	8.7	1016.3	WSW	11	-	22.4	12.1
23	Bordeaux	1019.0	W	2	-	9.2	6.8	1014.7	SSW	6	-	23.8	9.4
24	Rome	1014.2	E	2	2	16.1	15.4	1016.3	W	12	3	21.3	17.4
25	Ajaccio	1015.3	-	0	-	15.4	14.1	1018.5	SSW	10	-	20.6	13.8
26	Barcelona	1018.9	W	4	6	16.3	14.1	1017.8	WSW	16	1	20.9	15.4
27	Majorca	-	-	0	-	13.0	12.0	1019.0	WSW	11	2	21.6	11.7
28	Madrid	1016.0	E	4	1	15.3	10.8	1014.5	SW	5	6	22.8	12.5
29	Lisbon	1017.6	NNW	6	-	13.3	10.2	1019.6	SSW	8	5	20.7	10.2
30	Athens	1009.1	N	2	-	17.8	10.6	1011.8	-	0	5	24.6	15.0
31	Malta	1014.3	NW	6	4	16.9	16.3	1017.3	WNW	14	1	22.7	13.9
32	Gibraltar	1017.8	WSW	3	0	16.9	11.6	1019.6	S	11	1	20.4	11.9

Daily Weather Summary for Friday 11 May 2018

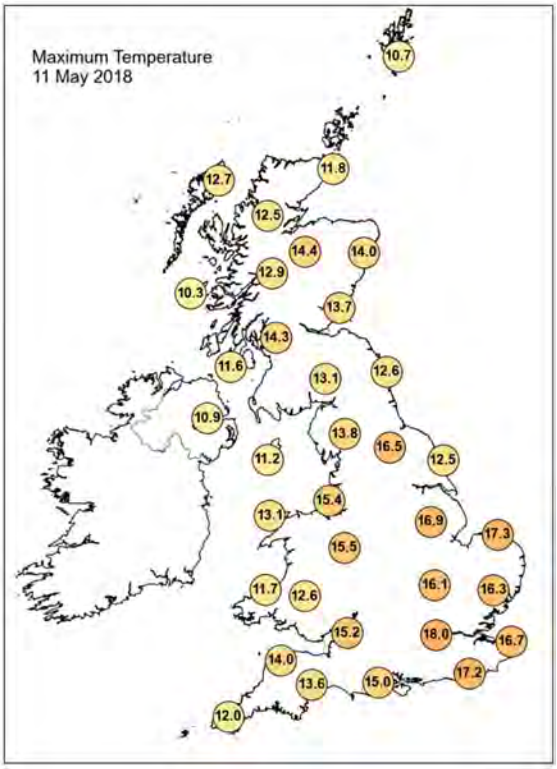

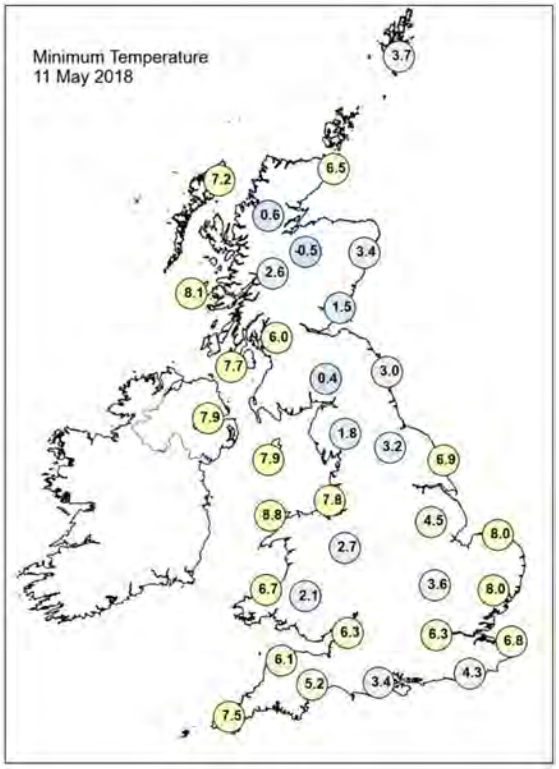

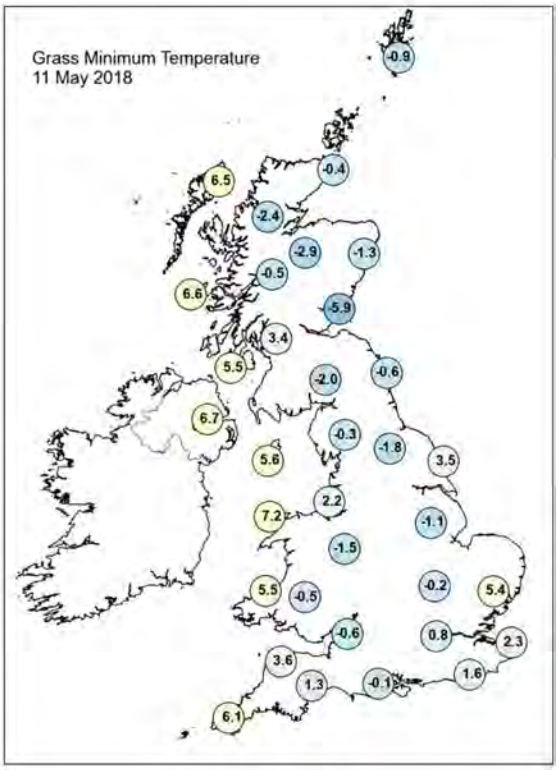

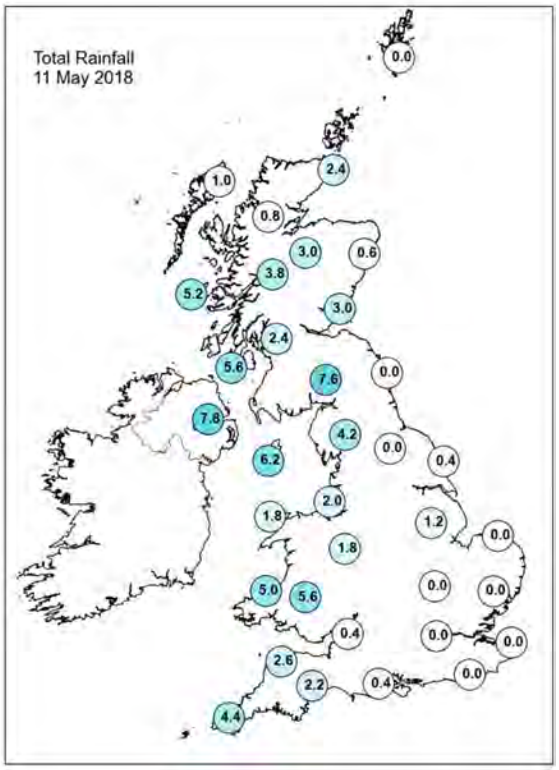

Daily Weather Summary for Friday 11 May 2018

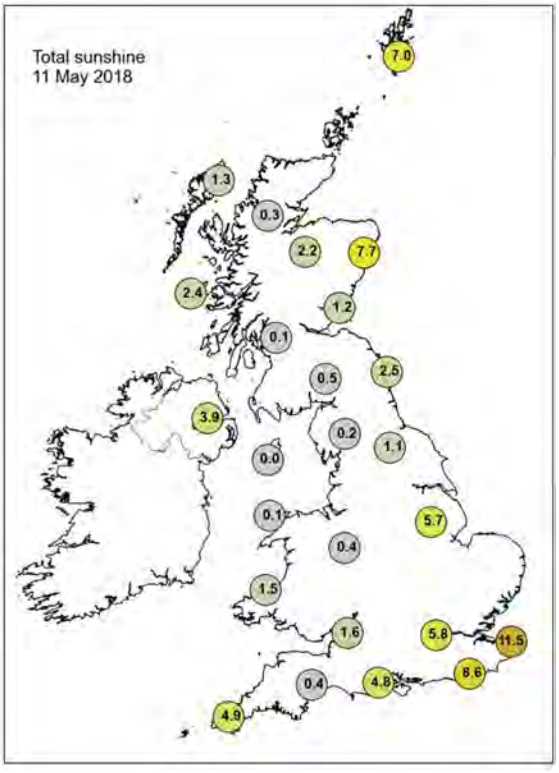

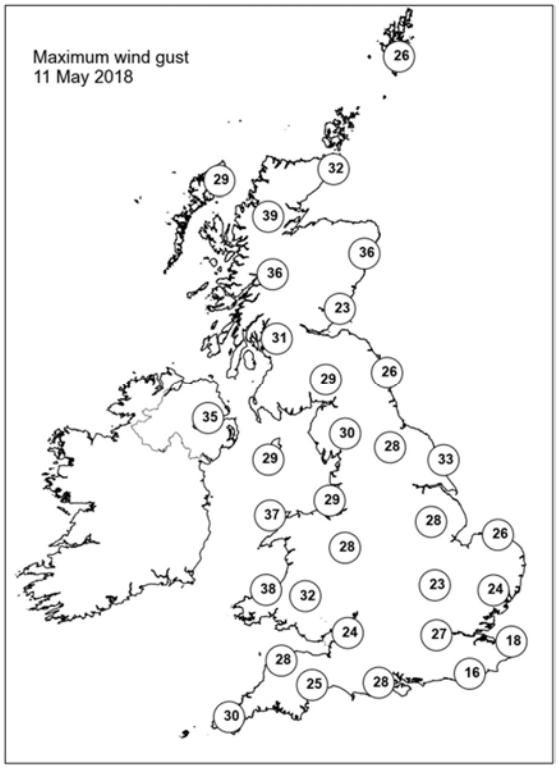

None of the selected stations observed a day of sleet or snow falling or non-zero snow depth at 0900 UTC.

Daily Weather Summary for Saturday 12 May 2018

This day's summary created 20/06/2018 12:47

Summary of the UK Weather for Saturday 12 May 2018

Cloud and rain across many central and eastern areas became increasingly confined towards the northeast of the UK overnight. Elsewhere it was largely dry with clear periods, allowing it to turn chilly with a local frost, and with one or two fog patches forming. Showers approached the far southwest of England towards the morning.

During the day, a band of rain moved north from the English Channel into Kent, Sussex, London and East Anglia. A second pulse of rain came through here in the evening including some heavy bursts. There were a few showers in Cornwall, and one or two in Northern Ireland. The rest of the UK was dry and bright all day, particularly in the north and west.

Daily Extremes

Highest Maximum	**19.4°C** Faversham (Kent, 46 mAMSL)
Lowest Maximum	**10.4°C** Fair Isle (Shetland, 57 mAMSL)
Highest Minimum	**11.2°C** London, St James's Park (Greater London, 5 mAMSL)
Lowest Minimum	**-1.7°C** Katesbridge (Down, 91 mAMSL)
Lowest Grass Minimum	**-4.7°C** Katesbridge (Down, 91 mAMSL)
Most Rainfall	**22.8mm** Cambridge, Botanic Garden (Cambridgeshire, 13 mAMSL)
Most Sunshine	**14.9hr** Stornoway Airport (Western Isles, 15 mAMSL)
Highest Gust	**30Kt 35mph** Sella Ness (Shetland, 7 mAMSL)
Highest Gust (mountain)	**45Kt 52mph** Cairngorm Summit (Inverness-shire, 1237 mAMSL)
Greatest Snow Depth at 0900 UTC	No non-zero values

mAMSL refers to station elevation in metres above mean sea level.

Daily Weather Summary for Saturday 12 May 2018

North Atlantic and Europe analysis charts and satellite images at 0000 UTC

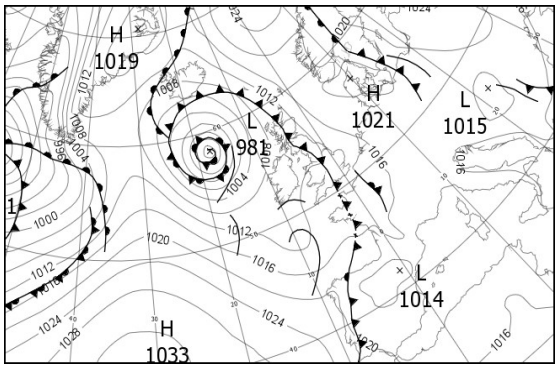



North Atlantic and Europe analysis charts and satellite images at 1200 UTC

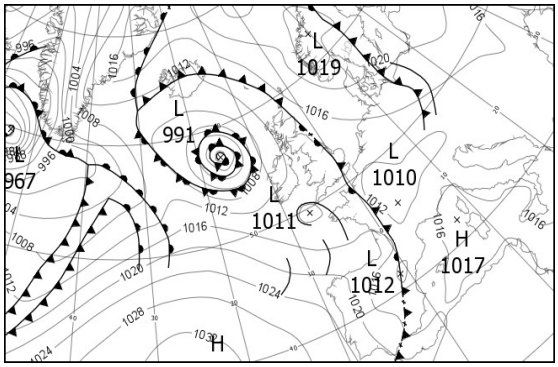



All satellite imagery copyright Met Office and EUMETSAT (European Organisation for the Exploitation of Meteorological Satellites). These show infra-red images from the geostationary MSG satellite. The rainfall rates are derived from both rain-radar and satellite data.

Daily Weather Summary for Saturday 12 May 2018

UK satellite and rain-radar precipitation rates at (L) 0000 and (R) 1200 UTC



UK wind speed and direction at (L) 0000 and (R) 1200 UTC

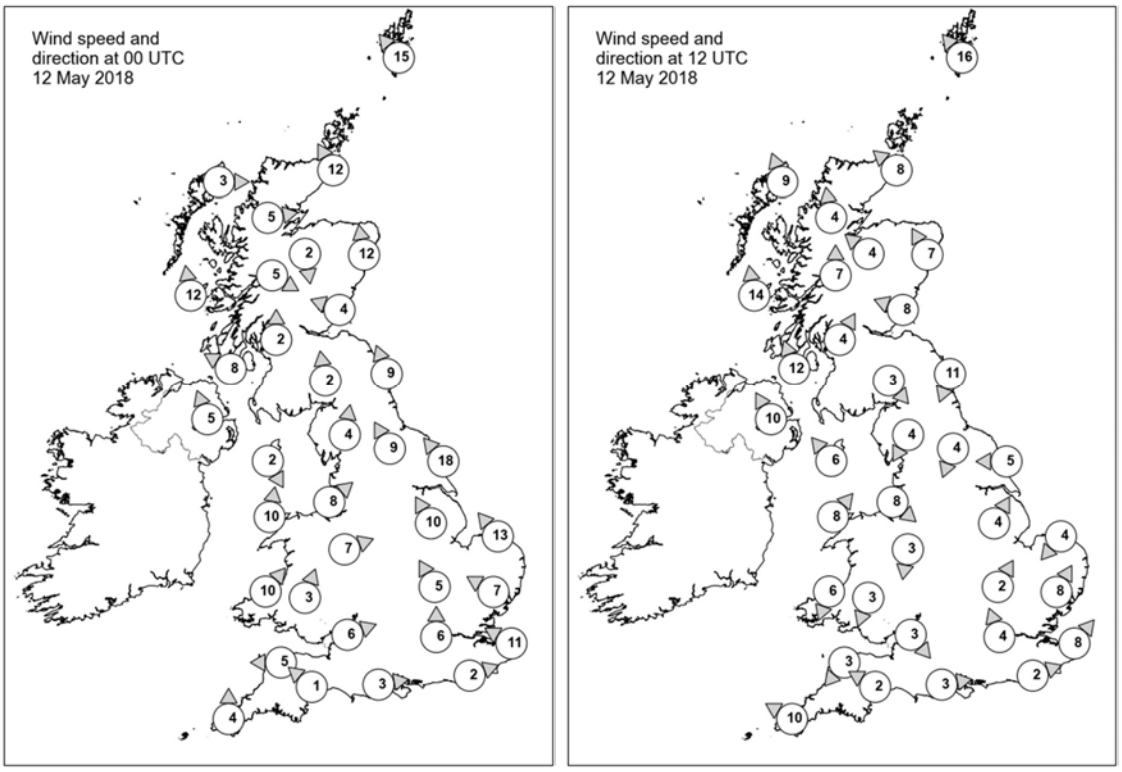

Daily Weather Summary for Saturday 12 May 2018

Selected UK readings at (L) 0000 and (R) 1200 UTC

STATIONS		0000 UTC						1200 UTC					
NO	SITE	PRESS	WDIR	WSPD	CLOUD	TEMP	TDEW	PRESS	WDIR	WSPD	CLOUD	TEMP	TDEW
1	Lerwick	1015.3	SE	15	7	7.8	6.5	1016.8	SE	16	7	10.7	7.8
2	Wick	1011.0	SSE	12	8	8.6	7.3	1013.8	SE	8	0	10.8	8.0
3	Stornoway	1009.3	W	3	8	5.3	4.4	1012.6	SSE	9	0	11.4	6.1
4	Loch Glascarnoch	1010.0	W	5	8	7.2	5.2	1012.3	S	4	4	13.0	0.3
5	Aviemore	1010.0	N	2	8	8.5	6.1	1012.3	SE	4	2	14.6	2.3
6	Dyce	1011.8	S	12	8	8.8	6.4	1013.5	SSE	7	2	14.3	7.2
7	Tulloch Bridge	1010.7	WNW	5	8	6.0	5.6	1013.3	S	7	0	13.0	1.5
8	Tiree	1008.8	S	12	8	7.8	6.2	1012.4	S	14	0	11.1	6.7
9	Leuchars	1010.5	ESE	4	7	9.3	8.4	1013.5	ESE	8	0	12.2	6.0
10	Bishopton	1010.0	S	2	7	7.0	6.7	1012.9	SSW	4	2	15.8	4.7
11	Machrihanish	1009.8	ESE	8	8	5.4	4.6	1012.8	SSE	12	0	12.5	6.3
12	Boulmer	1011.0	SSE	9	8	8.9	7.7	1013.9	NNE	11	3	10.7	7.1
13	Eskdalemuir	1011.1	S	2	7	7.6	7.2	1012.7	NW	3	4	14.2	4.7
14	Aldergrove	1010.3	SSE	5	1	6.3	4.6	1012.0	SSE	10	5	13.8	4.5
15	Shap	1011.6	S	4	8	7.6	6.1	1012.8	NNE	4	0	13.0	3.7
16	Leeming	1011.0	SSE	9	8	12.8	6.1	1012.8	NNE	4	7	14.4	8.4
17	Ronaldsway	1011.0	NNW	2	1	6.3	6.0	1013.6	SE	6	5	11.3	8.4
18	Bridlington	1012.4	SE	18	8	9.6	7.9	1012.7	E	5	6	15.4	9.0
19	Crosby	1011.8	SW	8	2	9.0	6.5	1013.4	NW	8	8	12.0	7.3
20	Valley	1011.3	S	10	0	7.8	6.3	1013.3	SW	8	0	11.8	5.2
21	Waddington	1012.5	SSE	10	8	11.4	5.9	1012.5	SSW	4	7	15.2	8.3
22	Shawbury	1012.3	WSW	7	7	6.2	5.6	1012.8	N	3	4	13.1	5.1
23	Weybourne	1013.0	SE	13	8	11.9	7.4	1013.0	NE	4	7	13.8	9.7
24	Bedford	1012.5	SSE	5	8	11.1	7.4	1013.0	SSW	2	5	14.1	9.0
25	Aberporth	1012.5	SW	10	0	5.6	4.2	1013.3	NNE	6	1	11.0	5.6
26	Sennybridge	1013.7	SSW	3	7	3.3	3.1	1012.7	NNE	3	0	11.5	1.7
27	Wattisham	1012.7	ESE	7	8	11.8	6.9	1013.1	SSW	8	7	15.9	8.5
28	Filton	1012.6	WSW	6	3	8.0	7.5	1013.1	NW	3	4	12.0	6.2
29	Heathrow	1012.5	S	6	8	12.8	9.0	1013.1	SSE	4	7	14.1	7.6
30	Manston	1012.9	ESE	11	8	13.5	9.5	1013.5	SW	8	8	14.5	12.3
31	Chivenor	1013.2	E	5	1	5.3	4.9	1013.2	NE	3	0	13.1	3.1
32	Exeter	1013.3	SE	1	6	3.7	3.6	1013.0	ESE	2	8	12.0	6.9
33	Herstmonceux	1012.7	WSW	2	8	12.7	9.6	1013.3	WSW	2	8	12.4	10.8
34	Hurn	1012.4	W	3	8	10.8	9.5	1013.2	W	3	8	12.8	5.3
35	Camborne	1013.3	S	4	7	6.6	4.4	1012.2	ESE	10	7	10.8	4.8

Daily Weather Summary for Saturday 12 May 2018

Selected European readings at (L) 0000 and (R) 1200 UTC

STATIONS		0000 UTC						1200 UTC					
NO	SITE	PRESS	WDIR	WSPD	CLOUD	TEMP	TDEW	PRESS	WDIR	WSPD	CLOUD	TEMP	TDEW
1	Murmansk	1026.9	NNW	6	2	7.9	3.5	1029.3	SSW	2	8	7.1	5.0
2	Helsinki	1025.7	ENE	6	1	7.4	1.3	-	-	-	4	-	-
3	Stockholm	1020.4	E	4	-	11.6	8.2	1021.7	SSE	10	-	23.7	5.9
4	Oslo	1019.8	NE	6	-	11.0	8.4	1020.3	W	4	5	17.3	8.5
5	Reykjavik	1005.8	NE	5	7	8.8	2.3	1010.6	SSE	9	5	11.1	2.0
6	Moscow	1021.1	N	2	0	12.8	1.7	1017.1	NE	4	1	25.3	2.8
7	Kiev	1019.7	NNW	2	5	11.9	2.5	1014.2	NNE	12	5	21.3	3.4
8	Warsaw	1019.2	ESE	8	3	16.5	6.1	1018.5	ENE	8	1	23.9	3.8
9	Berlin	1019.8	-	0	-	10.5	9.8	1018.2	E	6	-	20.1	12.5
10	De Bilt	1015.9	E	4	8	10.8	7.8	1013.9	SE	8	8	20.7	8.8
11	Dublin	1011.0	W	8	6	6.4	3.8	1012.6	ESE	12	4	13.7	5.4
12	Cork	1011.2	SSE	6	6	5.6	4.0	1012.6	SSE	10	6	10.8	5.8
13	Sofia	1018.1	SE	2	2	9.0	7.8	1012.6	W	2	6	19.4	8.4
14	Belgrade	1015.0	SSE	2	0	18.0	13.6	1012.5	W	4	4	28.4	13.8
15	Budapest	1016.1	NNW	2	2	16.6	12.6	1014.3	NNE	4	3	27.0	8.9
16	Prague	1018.2	N	2	-	12.8	11.1	1014.6	NNE	4	7	23.7	13.1
17	Munich	1016.8	WSW	2	5	12.4	10.8	1011.8	ENE	6	0	23.9	7.0
18	Strasbourg	1016.2	-	0	-	12.1	10.0	1012.3	E	2	-	23.7	14.4
19	Paris	1014.6	SSE	4	7	14.7	7.5	1011.3	W	7	7	20.2	10.6
20	Jersey	1013.8	WNW	6	7	9.9	9.2	1013.1	WSW	4	8	11.1	6.7
21	Milan	1016.7	N	2	-	16.0	15.2	1014.4	S	2	-	23.9	14.0
22	Marseille	1017.5	E	4	7	15.5	11.9	1015.4	SSE	14	-	21.3	13.0
23	Bordeaux	1016.4	NW	1	7	13.2	11.4	1017.0	WNW	9	8	10.3	9.5
24	Rome	1016.7	SE	3	3	16.1	15.5	1015.5	W	7	2	21.7	17.1
25	Ajaccio	1018.9	NE	5	-	12.3	10.0	1016.5	SSW	7	7	22.9	13.7
26	Barcelona	1017.7	W	2	1	15.8	13.8	1014.5	SW	10	8	20.0	15.6
27	Majorca	1018.1	E	1	2	12.8	11.4	1015.8	SW	12	7	20.9	14.6
28	Madrid	1014.2	WSW	7	6	18.0	10.5	1012.7	SW	7	6	19.8	6.9
29	Lisbon	1020.7	NNW	14	-	14.4	11.6	1023.0	NNW	10	-	18.5	6.0
30	Athens	1013.5	N	1	-	17.3	12.2	1013.5	NW	7	-	25.7	6.1
31	Malta	1017.1	NW	5	7	16.4	15.7	1015.8	SW	6	6	22.6	15.8
32	Gibraltar	1019.7	W	14	1	16.6	13.5	1019.0	WSW	18	4	21.5	12.0

Daily Weather Summary for Saturday 12 May 2018

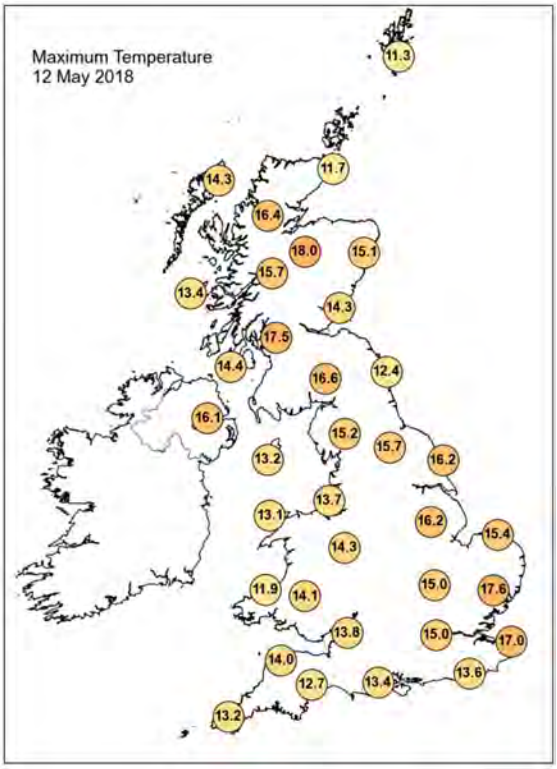

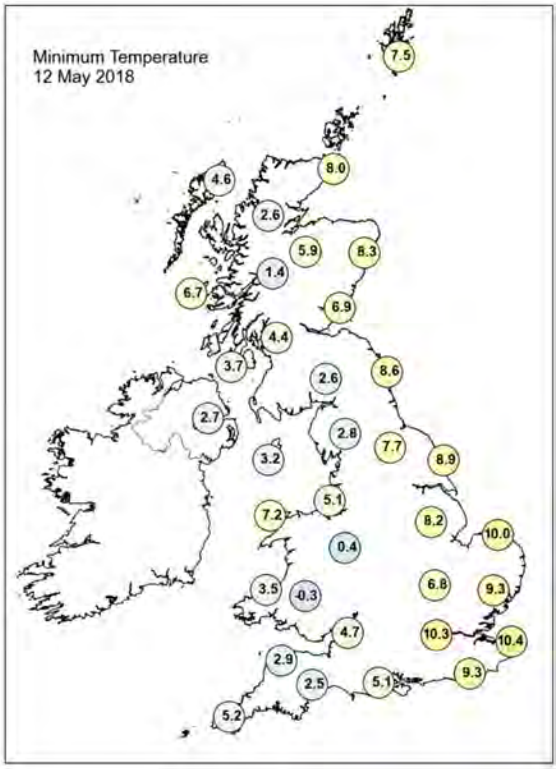

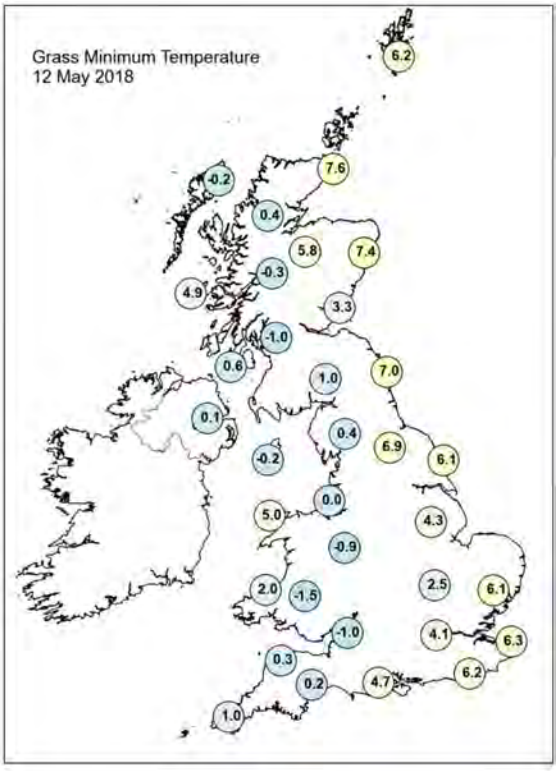

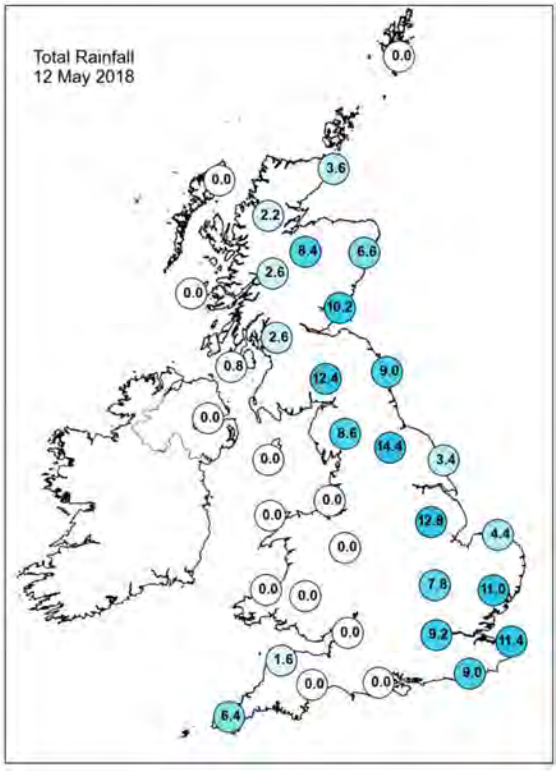

Daily Weather Summary for Saturday 12 May 2018

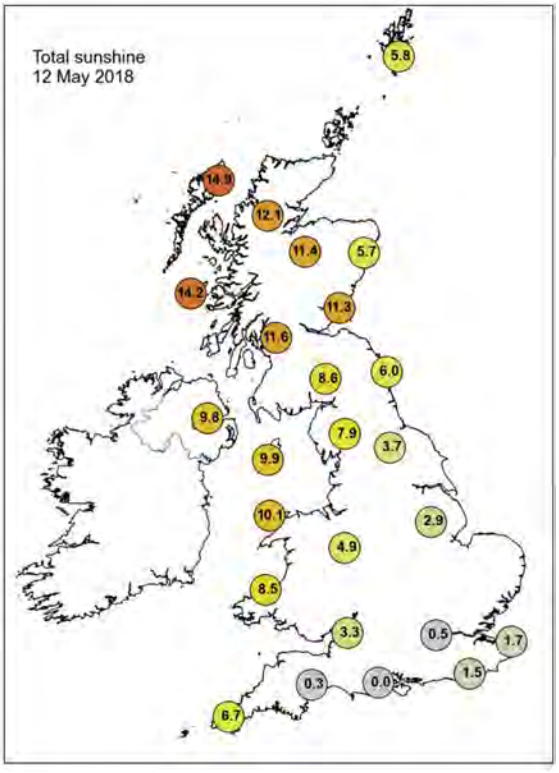

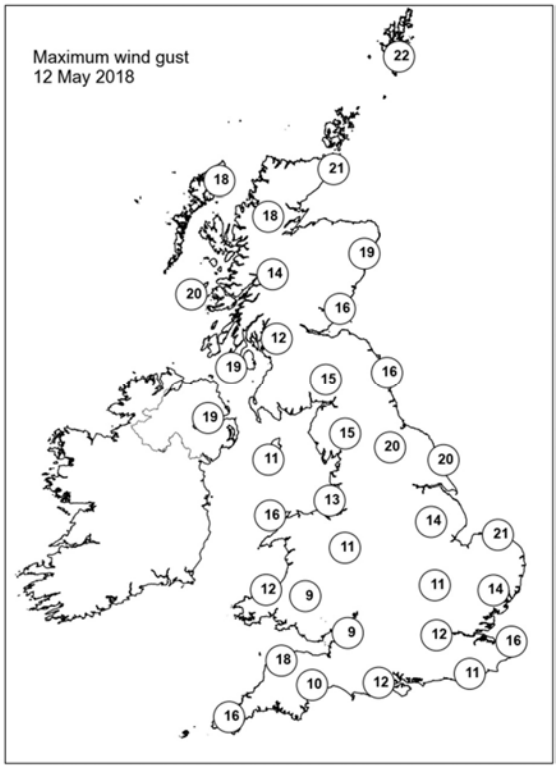

None of the selected stations observed a day of sleet or snow falling or non-zero snow depth at 0900 UTC.

Daily Weather Summary for Sunday 13 May 2018

This day's summary created 20/05/2018 03:00

Summary of the UK Weather for Sunday 13 May 2018

In the early hours of Sunday, rain in East Anglia spread further north, affecting northern England and eastern Scotland. Further south and west, the night was dry, clear and therefore rather cold. There was a patchy frost in rural parts of Wales and Northern Ireland.

Rain in the east tended to move offshore during the morning, though it continued in northern Scotland until the early afternoon. After a chilly start, western parts of the UK had a dry, sunny and warm day, and the sunshine gradually spread eastwards. Cloud lingered somewhat near the Norfolk coast though, and one or two showers developed in Northern Ireland.

Daily Extremes

Highest Maximum	**19.3°C** Astwood Bank (Hereford & Worcester, 137 mAMSL)
Lowest Maximum	**10.0°C** Alston, Springhouse Park (Cumbria, 320 mAMSL)
Highest Minimum	**10.7°C** Donna Nook No 2 (Lincolnshire, 8 mAMSL)
Lowest Minimum	**-1.0°C** Katesbridge (Down, 91 mAMSL) also Oyne No 2 (Aberdeenshire, 116 mMASL)
Lowest Grass Minimum	**-6.1°C** Whitechurch (Dyfed, 129 mAMSL)
Most Rainfall	**11.0mm** Wick Airport (Caithness, 36 mAMSL)
Most Sunshine	**14.6hr** Valley (Gwynedd, 10 mAMSL)
Highest Gust	**33Kt 38mph** Fair Isle (Shetland, 57 mAMSL)
Highest Gust (mountain)	**34Kt 39mph** Bealach Na Ba No 2 (Ross & Cromarty, 773 mAMSL)
Greatest Snow Depth at 0900 UTC	No non-zero values

mAMSL refers to station elevation in metres above mean sea level.

Daily Weather Summary for Sunday 13 May 2018

North Atlantic and Europe analysis charts and satellite images at 0000 UTC

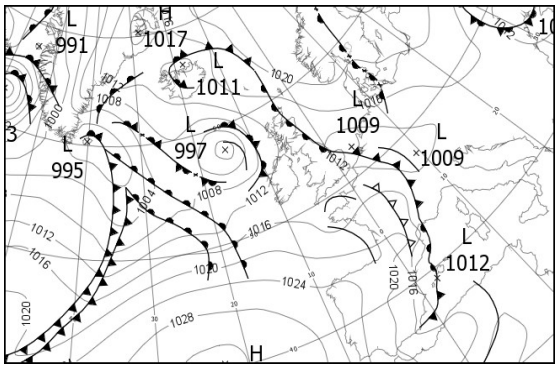



North Atlantic and Europe analysis charts and satellite images at 1200 UTC

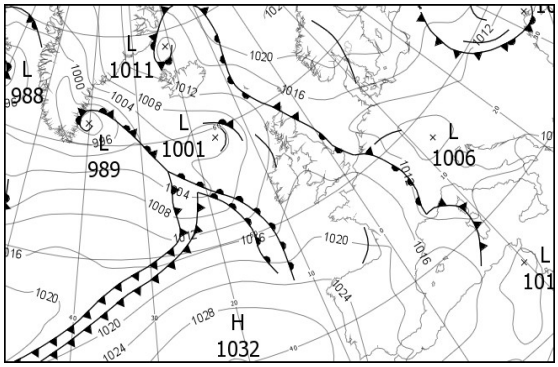



All satellite imagery copyright Met Office and EUMETSAT (European Organisation for the Exploitation of Meteorological Satellites). These show infra-red images from the geostationary MSG satellite. The rainfall rates are derived from both rain-radar and satellite data.

Daily Weather Summary for Sunday 13 May 2018

UK satellite and rain-radar precipitation rates at (L) 0000 and (R) 1200 UTC



UK wind speed and direction at (L) 0000 and (R) 1200 UTC

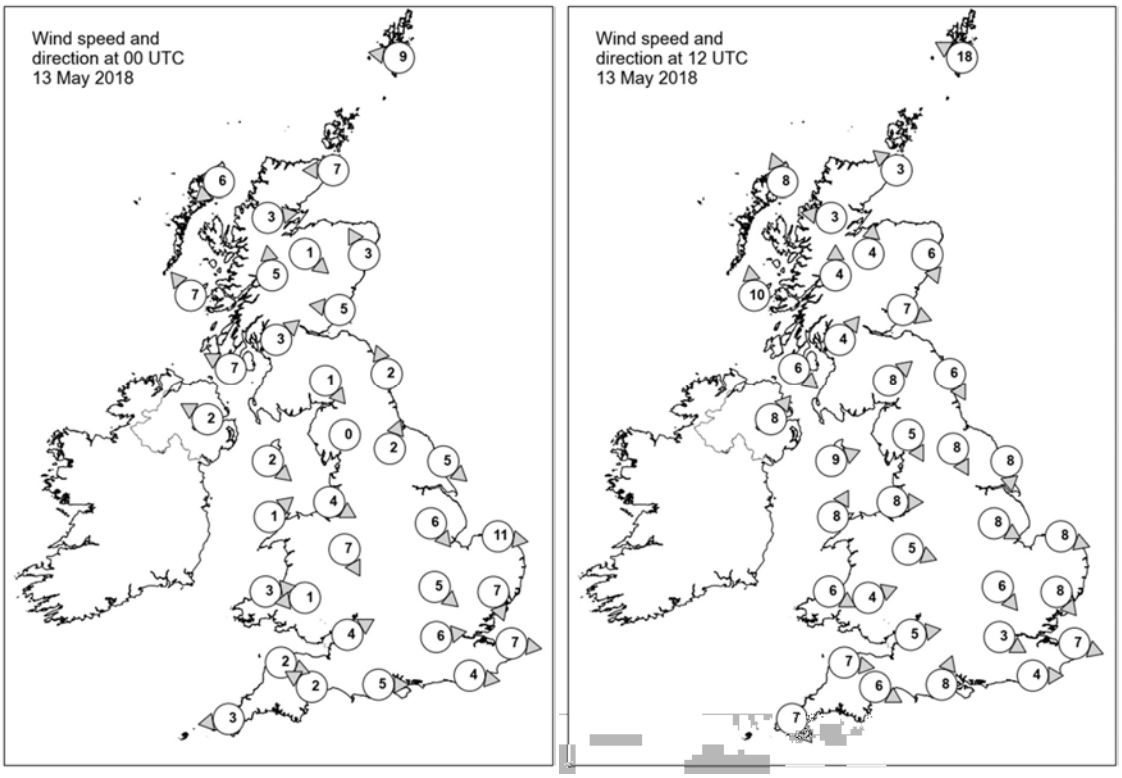

Daily Weather Summary for Sunday 13 May 2018

Selected UK readings at (L) 0000 and (R) 1200 UTC

STATIONS		0000 UTC						1200 UTC					
NO	SITE	PRESS	WDIR	WSPD	CLOUD	TEMP	TDEW	PRESS	WDIR	WSPD	CLOUD	TEMP	TDEW
1	Lerwick	1017.5	E	9	8	8.3	7.2	1015.8	ESE	18	7	12.5	4.7
2	Wick	1013.7	E	7	8	8.7	8.7	1012.8	SE	3	8	8.8	8.8
3	Stornoway	1012.3	NE	6	8	8.1	7.6	1012.3	SSE	8	7	11.1	6.8
4	Loch Glascarnoch	1013.1	W	3	2	7.1	4.7	1013.0	E	3	8	10.7	6.7
5	Aviemore	1012.5	NW	1	8	8.0	4.5	1012.8	S	4	7	11.9	6.7
6	Dyce	1013.4	SSE	3	8	9.1	9.1	1013.0	NNW	6	8	10.0	9.3
7	Tulloch Bridge	1013.3	S	5	8	7.5	3.4	1013.6	S	4	7	11.8	5.4
8	Tiree	1011.8	SE	7	1	6.6	4.8	1013.0	S	10	0	11.8	7.3
9	Leuchars	1013.2	E	5	8	9.0	8.6	1013.1	WNW	7	7	13.4	9.1
10	Bishopton	1012.6	SW	3	8	10.0	6.4	1013.3	SW	4	3	14.0	6.2
11	Machrihanish	1012.3	ESE	7	8	6.5	3.7	1013.4	NW	6	0	13.0	4.7
12	Boulmer	1013.6	SSE	2	7	9.0	8.7	1013.6	NNW	6	8	11.3	10.1
13	Eskdalemuir	1013.5	NW	1	8	7.9	7.6	1013.7	SW	8	1	12.8	6.0
14	Aldergrove	1012.6	ESE	2	6	7.4	2.8	1013.9	SW	8	2	13.8	6.3
15	Shap	1013.4	-	0	8	8.1	7.2	1014.0	NNW	5	4	13.3	4.1
16	Leeming	1012.7	SSW	2	8	10.2	9.6	1013.7	NNW	8	7	15.0	6.6
17	Ronaldsway	1013.1	NW	2	7	8.0	2.6	1015.4	WSW	9	1	12.7	6.5
18	Bridlington	1011.9	NW	5	8	10.5	9.8	1013.4	N	8	8	12.0	9.3
19	Crosby	1013.2	WNW	4	8	10.2	7.2	1015.7	W	8	0	13.2	8.6
20	Valley	1013.2	SW	1	8	9.3	7.0	1015.9	SSW	8	0	12.1	7.2
21	Waddington	1011.9	NW	6	8	9.8	9.4	1014.3	WNW	8	7	14.1	5.3
22	Shawbury	1013.0	NNW	7	8	8.7	6.6	1015.1	WNW	5	3	14.8	4.1
23	Weybourne	1010.5	W	11	8	11.2	10.9	1014.3	WNW	8	8	13.3	11.3
24	Bedford	1012.0	NW	5	8	9.3	8.4	1015.2	NW	6	7	14.7	7.5
25	Aberporth	1013.9	W	3	8	7.3	6.3	1016.8	WNW	6	0	11.1	8.1
26	Sennybridge	1013.8	E	1	8	4.6	3.4	1015.9	WSW	4	7	13.5	3.2
27	Wattisham	1010.6	NNW	7	8	10.9	10.5	1014.7	NW	8	8	13.4	8.7
28	Filton	1012.9	WSW	4	3	8.3	4.9	1016.0	W	5	1	15.6	6.3
29	Heathrow	1012.7	W	6	8	10.2	9.5	1015.7	WNW	3	8	15.4	6.1
30	Manston	1011.4	W	7	8	11.1	10.8	1015.3	WNW	7	8	14.2	9.0
31	Chivenor	1013.8	WNW	2	2	5.8	5.1	1017.5	W	7	0	12.9	5.1
32	Exeter	1013.1	ESE	2	8	7.2	6.1	1016.3	WNW	6	4	14.5	5.6
33	Herstmonceux	1012.5	W	4	7	9.3	9.0	1015.8	W	4	7	14.4	7.8
34	Hurn	1012.9	W	5	2	6.4	4.8	1015.8	SSW	8	4	15.5	6.9
35	Camborne	1014.3	E	3	6	6.3	6.0	1018.1	NW	7	3	10.8	5.3

Daily Weather Summary for Sunday 13 May 2018

Selected European readings at (L) 0000 and (R) 1200 UTC

STATIONS		0000 UTC						1200 UTC					
NO	SITE	PRESS	WDIR	WSPD	CLOUD	TEMP	TDEW	PRESS	WDIR	WSPD	CLOUD	TEMP	TDEW
1	Murmansk	1026.8	SSE	2	9	2.9	2.7	1027.4	NW	8	3	13.7	3.0
2	Helsinki	-	-	-	1	-	-	-	-	-	6	-	-
3	Stockholm	1023.6	-	0	-	8.7	6.8	1023.6	E	8	-	23.1	4.9
4	Oslo	1022.0	NNE	4	-	7.3	2.6	1020.5	SSW	6	7	19.1	11.9
5	Reykjavik	1012.7	E	1	8	7.8	3.7	1011.0	ESE	11	5	12.2	0.8
6	Moscow	1020.8	-	0	0	10.8	6.8	1021.8	ENE	4	6	23.8	3.9
7	Kiev	1012.7	ENE	6	5	14.0	8.0	1014.6	ESE	8	7	15.5	6.5
8	Warsaw	1018.5	E	4	1	14.4	4.5	1014.6	E	12	3	26.4	3.7
9	Berlin	1015.4	ENE	6	-	15.0	12.9	1012.7	ESE	10	-	25.9	4.4
10	De Bilt	1010.0	E	6	8	16.3	11.4	1013.0	W	6	8	14.2	11.0
11	Dublin	1013.3	WSW	10	5	7.1	4.3	1015.1	SE	10	5	13.2	6.0
12	Cork	1014.3	WNW	6	3	6.9	3.7	1015.9	SSW	12	7	11.6	7.0
13	Sofia	1015.2	-	0	6	13.0	11.9	1009.4	W	6	6	20.4	7.8
14	Belgrade	1012.0	SSW	2	4	19.0	12.0	1010.2	NNE	2	7	21.7	12.5
15	Budapest	1013.5	NNE	4	4	17.8	6.0	1011.1	E	8	3	25.4	4.5
16	Prague	1013.8	N	4	-	15.0	12.5	1009.5	E	10	1	23.9	6.5
17	Munich	1009.9	SE	2	5	15.3	10.3	1005.1	NW	4	1	24.8	9.6
18	Strasbourg	1009.8	ENE	6	8	17.3	12.8	1012.1	W	8	8	13.9	9.3
19	Paris	1014.7	W	9	8	9.8	7.6	1016.2	NNW	7	7	13.4	7.2
20	Jersey	1014.1	W	10	8	8.1	4.5	1017.3	W	8	5	11.7	6.3
21	Milan	1012.8	W	5	-	17.5	12.7	1009.5	SSE	3	3	22.8	12.2
22	Marseille	1013.7	S	6	8	15.3	11.7	1012.1	W	22	8	9.6	7.0
23	Bordeaux	1019.1	S	2	-	6.4	5.2	1019.1	W	15	-	14.4	4.4
24	Rome	1014.6	E	2	2	14.8	14.1	1013.2	SW	9	4	21.2	14.7
25	Ajaccio	1015.0	NE	5	-	13.4	10.9	1012.0	WSW	8	8	19.4	13.3
26	Barcelona	1014.7	ENE	8	7	14.9	12.2	1016.5	SW	11	3	17.2	5.5
27	Majorca	-	S	4	-	18.0	16.0	1018.4	NW	15	2	17.3	3.6
28	Madrid	-	NNW	5	-	8.0	-2.0	1020.9	WNW	6	4	15.0	-2.1
29	Lisbon	1025.8	N	6	-	12.1	4.7	1025.5	N	10	-	18.8	6.0
30	Athens	1013.2	N	1	-	17.3	6.8	1013.0	S	5	1	25.2	13.6
31	Malta	1015.3	WNW	3	2	16.4	14.0	1015.1	SW	11	2	22.8	12.8
32	Gibraltar	1020.3	WSW	11	0	16.4	10.4	1020.2	SW	9	5	21.4	1.5

Daily Weather Summary for Sunday 13 May 2018

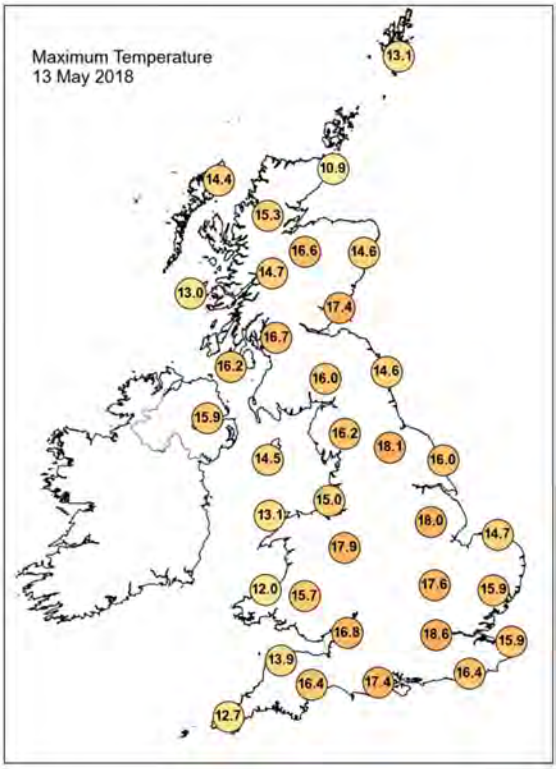

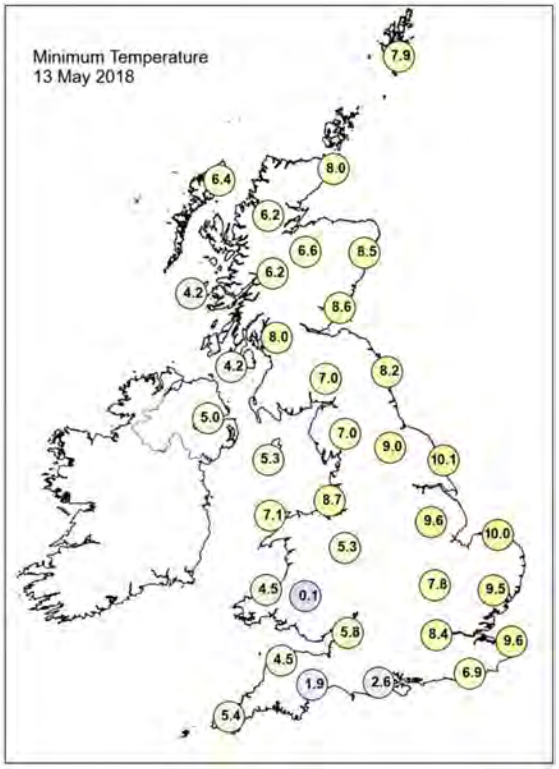

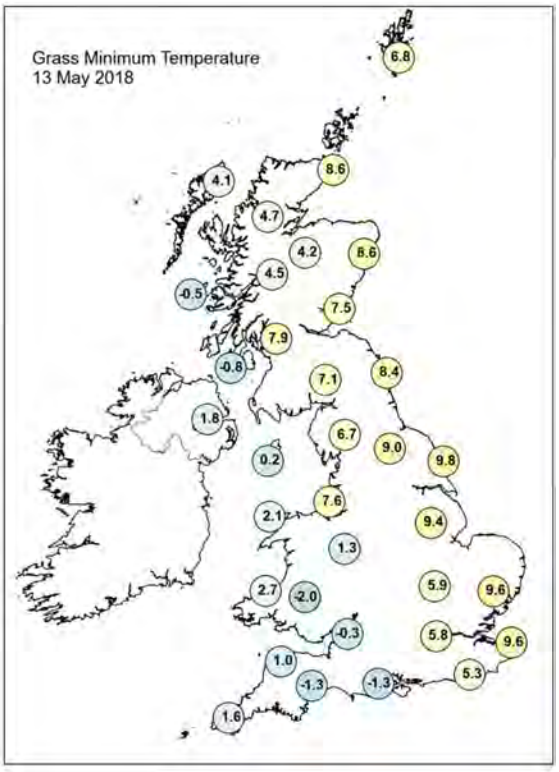

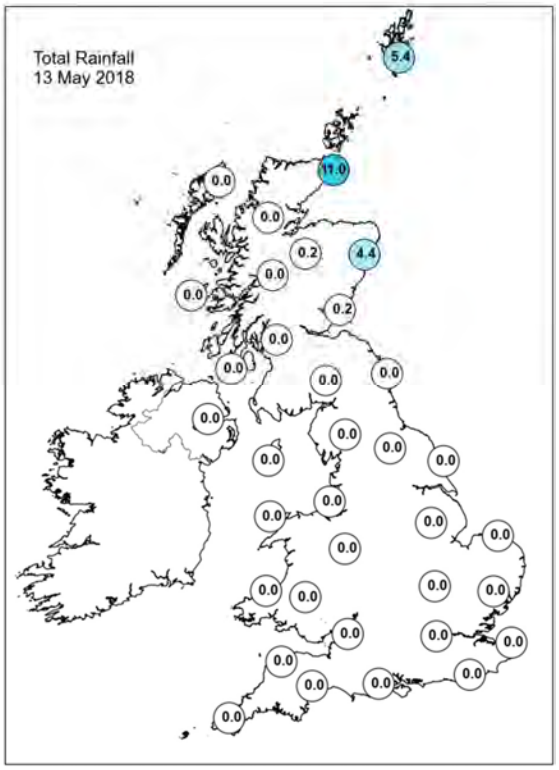

Daily Weather Summary for Sunday 13 May 2018

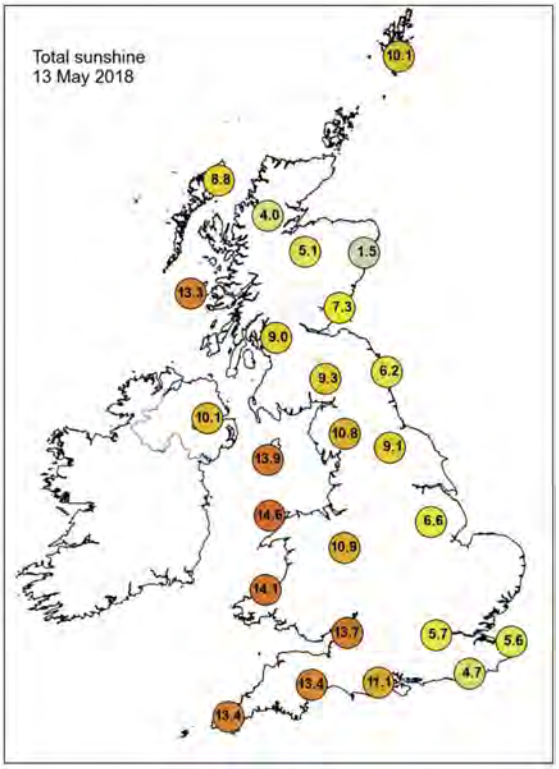

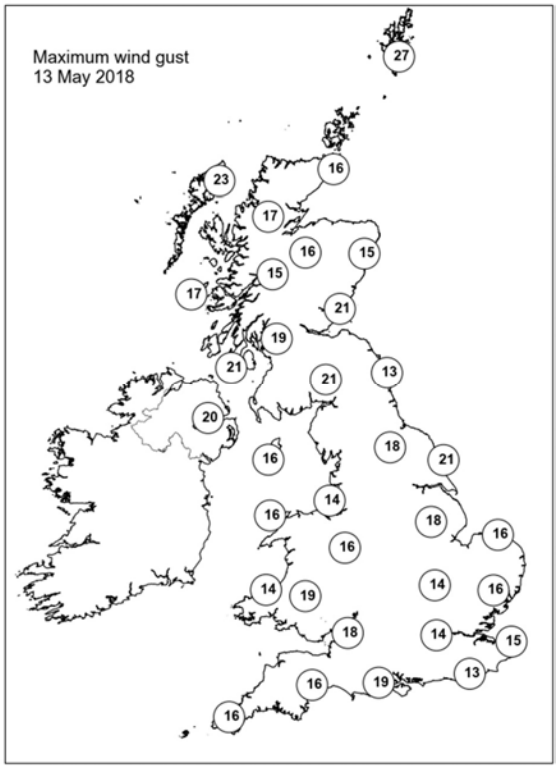

None of the selected stations observed a day of sleet or snow falling or non-zero snow depth at 0900 UTC.

Daily Weather Summary for Monday 14 May 2018

This day's summary created 21/05/2018 03:00

Summary of the UK Weather for Monday 14 May 2018

It was a chilly but dry start to the new week for many with clear skies. There was thicker cloud across Northern Ireland though, with some light rain and drizzle here. Low cloud and sea fog lingered around the Kent coast and around East Anglia, but for many it was a sunny start. With all the clear skies it was chilly however, with a patchy frost. Most of the UK had wall-to-wall warm sunshine throughout the rest of the day. It stayed rather cloudy in Northern Ireland, and also in parts of northern Scotland. Cloud in Kent and East Anglia spread into Sussex and London for a time, though there were sunny spells even here. It felt warm in the sunshine and light winds.

Daily Extremes

Highest Maximum	**21.7°C** Ringmer, Bishops Lane (East Sussex, 23 mAMSL)
Lowest Maximum	**10.6°C** Alston, Springhouse Park (Cumbria, 320 mAMSL)
Highest Minimum	**10.6°C** London, St James's Park (Greater London, 5 mAMSL)
Lowest Minimum	**-2.4°C** Sennybridge No 2 (Powys (south), 307 mAMSL)
Lowest Grass Minimum	**-5.7°C** Preston Montford (Shropshire, 71 mAMSL) also Whitechurch (Dyfed, 129 mMASL)
Most Rainfall	**3.0mm** South Uist Range (Western Isles, 4 mAMSL)
Most Sunshine	**15.4hr** Lerwick (Shetland, 82 mAMSL)
Highest Gust	**36Kt 41mph** Langdon Bay (Kent, 117 mAMSL)
Highest Gust (mountain)	**34Kt 39mph** Bealach Na Ba No 2 (Ross & Cromarty, 773 mAMSL)
Greatest Snow Depth at 0900 UTC	No non-zero values

mAMSL refers to station elevation in metres above mean sea level.

Daily Weather Summary for Monday 14 May 2018

North Atlantic and Europe analysis charts and satellite images at 0000 UTC

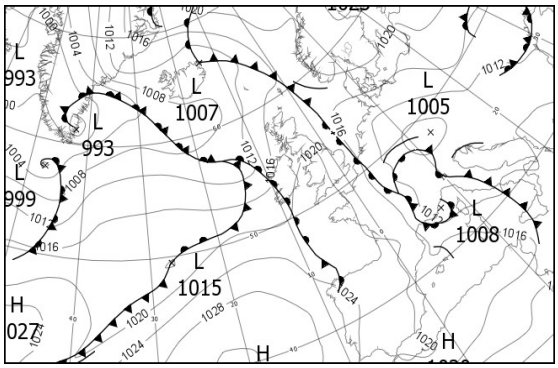



North Atlantic and Europe analysis charts and satellite images at 1200 UTC

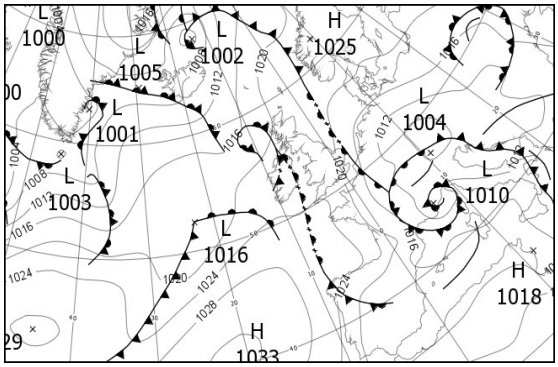



All satellite imagery copyright Met Office and EUMETSAT (European Organisation for the Exploitation of Meteorological Satellites). These show infra-red images from the geostationary MSG satellite. The rainfall rates are derived from both rain-radar and satellite data.

Daily Weather Summary for Monday 14 May 2018

UK satellite and rain-radar precipitation rates at (L) 0000 and (R) 1200 UTC

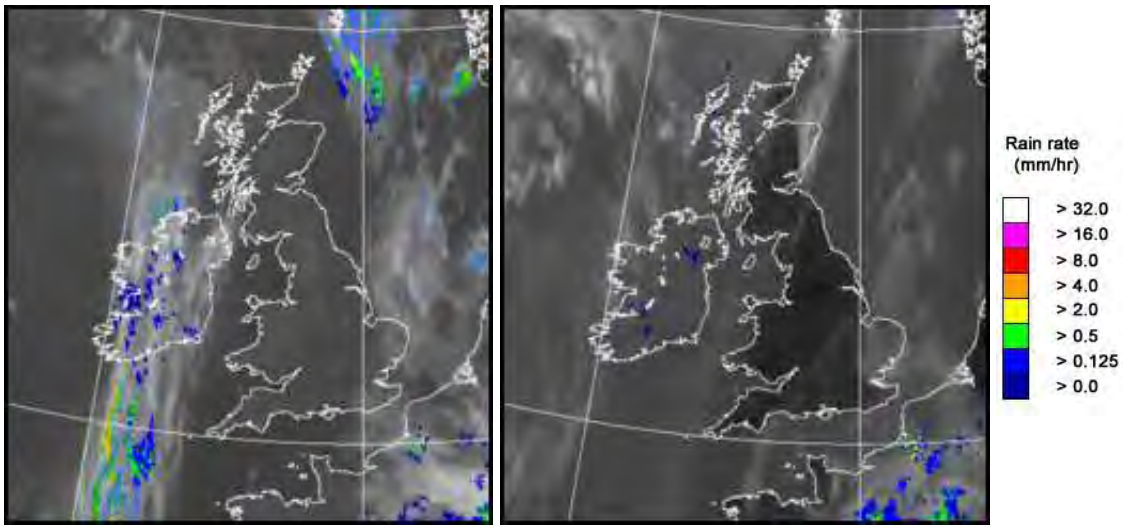

UK wind speed and direction at (L) 0000 and (R) 1200 UTC

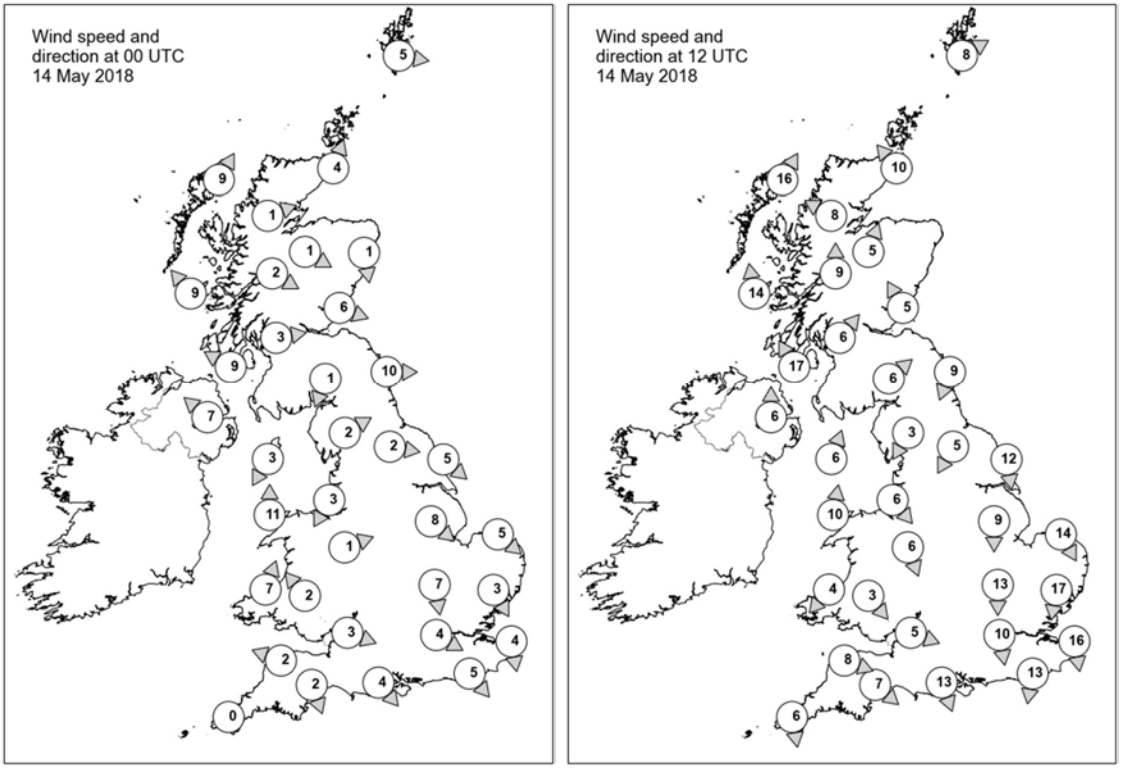

Daily Weather Summary for Monday 14 May 2018

Selected UK readings at (L) 0000 and (R) 1200 UTC

STATIONS		0000 UTC						1200 UTC					
NO	SITE	PRESS	WDIR	WSPD	CLOUD	TEMP	TDEW	PRESS	WDIR	WSPD	CLOUD	TEMP	TDEW
1	Lerwick	1016.4	W	5	8	8.2	8.1	1022.8	WSW	8	6	12.6	6.5
2	Wick	1017.9	SSW	4	0	8.3	6.1	1022.3	SE	10	0	11.0	6.5
3	Stornoway	1016.7	SSW	9	5	8.2	6.8	1019.8	SSW	16	8	11.8	8.2
4	Loch Glascarnoch	1018.9	WSW	1	7	6.4	4.7	1020.3	ESE	8	8	15.9	5.3
5	Aviemore	1019.4	WNW	1	0	3.3	1.8	1020.7	SSW	5	0	17.6	4.8
6	Dyce	1018.4	N	1	4	5.3	4.8	1022.8	-	-	8	13.7	8.5
7	Tulloch Bridge	1020.0	WNW	2	1	3.5	2.2	1021.7	S	9	8	15.6	6.3
8	Tiree	1017.1	SE	9	4	8.9	7.2	1021.1	S	14	8	11.3	9.0
9	Leuchars	1018.6	WNW	6	0	8.5	4.5	1022.4	SSE	5	6	16.9	7.6
10	Bishopton	1019.1	W	3	0	6.8	5.0	1022.0	SW	6	2	17.2	6.9
11	Machrihanish	1018.3	ESE	9	0	6.5	5.2	1022.0	SSE	17	7	14.7	7.9
12	Boulmer	1018.9	W	10	0	9.3	3.2	1023.0	NNE	9	0	13.4	7.7
13	Eskdalemuir	1021.0	NNE	1	0	2.2	1.6	1022.7	SW	6	2	15.0	5.5
14	Aldergrove	1018.3	SE	7	4	10.0	4.7	1022.4	S	6	8	13.6	10.0
15	Shap	1021.1	WSW	2	0	2.5	-1.5	1022.4	NNE	3	2	15.5	6.9
16	Leeming	1020.0	W	2	0	6.3	1.7	1022.6	NNE	5	1	16.8	6.8
17	Ronaldsway	1019.9	NNE	3	2	7.0	5.5	1023.3	SSW	6	3	11.7	9.9
18	Bridlington	1018.8	NW	5	0	9.2	8.1	1021.8	N	12	0	14.5	7.0
19	Crosby	1020.7	NNE	3	0	6.9	5.1	1023.8	NW	6	0	14.6	9.4
20	Valley	1020.4	S	11	0	9.1	7.9	1023.6	S	10	1	13.1	9.8
21	Waddington	1019.4	NW	8	0	9.9	3.5	1021.6	N	9	2	17.5	5.6
22	Shawbury	1020.9	WSW	1	0	5.3	3.6	1022.8	NNW	6	1	15.7	3.3
23	Weybourne	1018.2	NW	5	0	8.7	8.2	1020.7	NNW	14	4	13.7	9.9
24	Bedford	1019.1	N	7	0	10.4	4.7	1020.9	N	13	0	18.3	3.3
25	Aberporth	1021.4	SSW	7	0	5.4	4.5	1023.6	NE	4	0	12.9	6.6
26	Sennybridge	1022.3	SE	2	0	1.1	0.4	1022.2	NW	3	1	16.4	7.0
27	Wattisham	1018.0	NNW	3	0	8.6	6.3	1019.2	N	17	7	15.7	4.8
28	Filton	1020.5	WNW	3	0	9.5	6.8	1022.4	WNW	5	0	17.0	4.3
29	Heathrow	1018.8	WNW	4	0	10.5	6.5	1020.2	N	10	0	19.1	1.6
30	Manston	1017.5	N	4	0	9.0	8.3	1018.4	N	16	6	15.9	10.8
31	Chivenor	1021.5	ESE	2	0	6.7	5.9	1023.7	WNW	8	0	15.2	8.7
32	Exeter	1021.0	NNW	2	0	5.6	4.8	1022.5	NW	7	0	17.0	3.6
33	Herstmonceux	1018.0	NW	5	0	10.4	7.8	1018.4	N	13	1	18.5	6.8
34	Hurn	1019.7	NW	4	0	7.1	4.7	1021.2	NNW	13	0	18.3	5.0
35	Camborne	1021.9	-	0	1	6.5	6.0	1023.8	N	6	3	13.6	8.0

Daily Weather Summary for Monday 14 May 2018

Selected European readings at (L) 0000 and (R) 1200 UTC

STATIONS		0000 UTC						1200 UTC					
NO	SITE	PRESS	WDIR	WSPD	CLOUD	TEMP	TDEW	PRESS	WDIR	WSPD	CLOUD	TEMP	TDEW
1	Murmansk	1026.7	NNW	2	7	3.0	1.9	1019.9	WSW	6	7	19.4	7.6
2	Helsinki	-	-	-	1	-	-	-	-	-	3	-	-
3	Stockholm	1023.4	N	2	-	8.6	5.6	1022.6	E	6	-	25.7	4.0
4	Oslo	1021.4	NNE	6	-	14.5	10.9	1021.9	SSW	6	1	24.6	10.8
5	Reykjavik	1009.2	S	1	4	6.2	2.4	1006.7	SE	13	7	9.1	3.5
6	Moscow	1023.4	-	0	0	10.3	6.7	1022.2	ESE	2	2	26.2	-0.4
7	Kiev	1015.8	E	4	8	9.9	8.9	1018.0	SSE	4	8	14.6	11.8
8	Warsaw	1017.2	ESE	6	0	13.1	3.8	1016.8	ENE	16	6	20.5	5.4
9	Berlin	1012.9	E	8	-	16.5	8.0	1014.8	ENE	14	-	23.4	3.6
10	De Bilt	1013.6	NW	6	8	11.3	10.4	1013.5	NE	12	3	22.9	14.0
11	Dublin	1019.4	SSW	6	3	9.3	5.3	1022.9	SE	6	7	13.6	9.5
12	Cork	1019.6	S	10	7	9.3	9.1	1022.9	SE	6	7	13.5	12.4
13	Sofia	1011.3	SE	4	6	12.5	11.2	1011.4	N	2	6	17.8	11.4
14	Belgrade	1009.0	W	4	4	17.1	12.9	1010.2	E	6	3	21.6	13.0
15	Budapest	1010.6	E	8	0	16.7	7.4	1012.1	ESE	8	6	20.8	4.0
16	Prague	1009.6	E	6	-	16.2	6.2	1009.3	E	8	3	23.7	8.9
17	Munich	1005.8	NW	4	6	13.4	12.8	1005.8	N	6	7	20.0	12.4
18	Strasbourg	1009.6	S	5	8	11.0	10.4	1010.5	WSW	2	8	14.8	11.8
19	Paris	1015.7	NNW	10	8	10.9	4.4	1014.8	N	13	8	13.0	10.4
20	Jersey	1020.2	NNW	10	0	9.8	7.7	1022.4	N	13	0	14.2	8.1
21	Milan	1008.9	WSW	4	-	14.3	13.3	1011.2	N	2	0	18.0	5.7
22	Marseille	1012.3	WNW	22	8	9.8	6.0	1012.1	WNW	18	7	14.7	8.4
23	Bordeaux	1019.8	WSW	5	-	7.9	6.0	1020.8	WNW	11	8	14.4	6.7
24	Rome	1011.5	W	14	4	16.0	10.2	1014.6	W	16	6	17.6	8.6
25	Ajaccio	1014.8	NE	3	8	10.6	8.7	1014.5	SW	7	-	16.5	9.7
26	Barcelona	-	NNW	5	-	11.0	8.0	1015.4	SSW	10	4	18.2	7.0
27	Majorca	1018.3	NE	2	1	9.5	6.6	1016.5	NNW	10	1	19.0	4.3
28	Madrid	-	NNE	4	-	13.0	3.0	1017.3	NNW	7	4	18.3	5.7
29	Lisbon	1024.8	N	10	-	13.1	7.9	1021.8	N	12	4	20.5	12.0
30	Athens	1012.3	N	2	-	19.3	14.9	1014.6	-	0	1	28.4	14.2
31	Malta	1014.8	W	2	0	17.6	16.0	1015.1	WNW	9	2	22.6	10.0
32	Gibraltar	1019.8	WSW	5	0	15.8	10.0	1017.9	ESE	11	1	19.1	9.5

Daily Weather Summary for Monday 14 May 2018

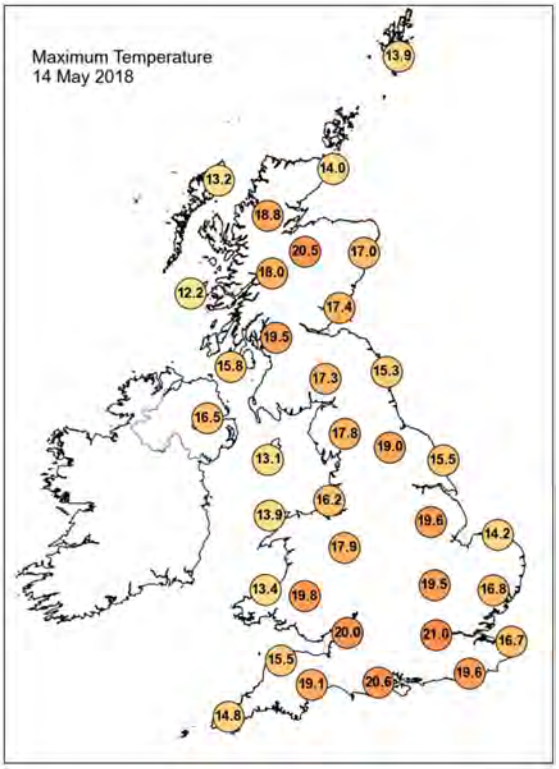

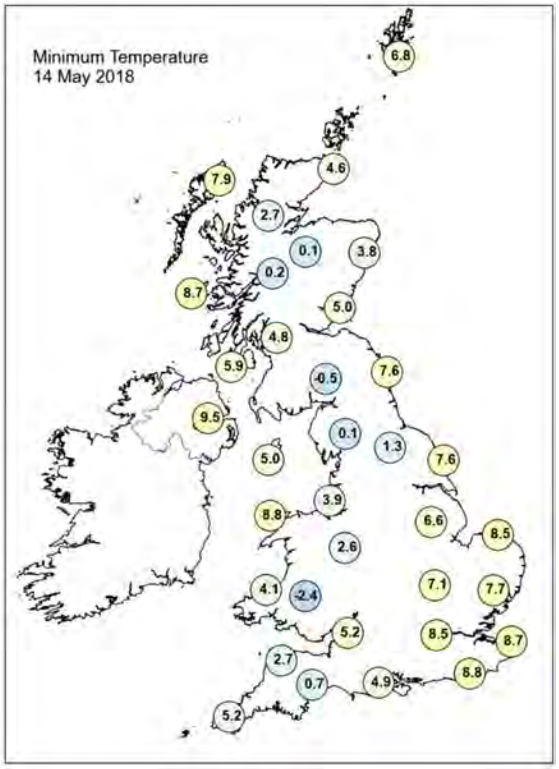

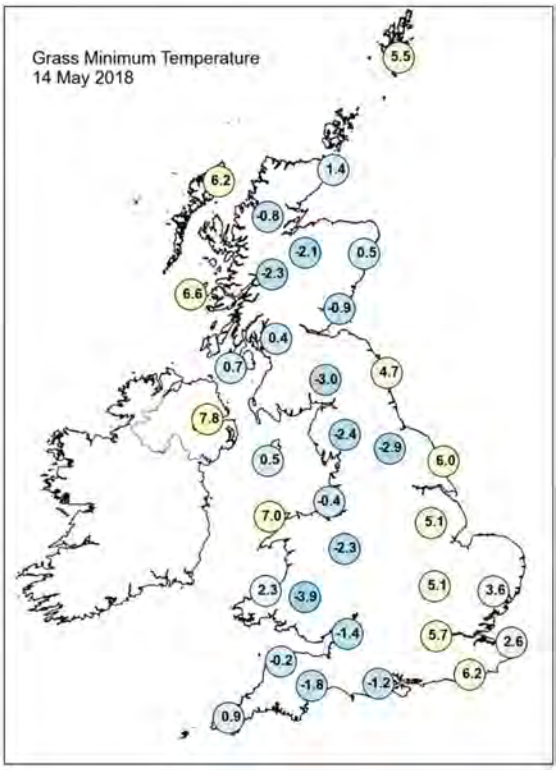

Daily Weather Summary for Monday 14 May 2018

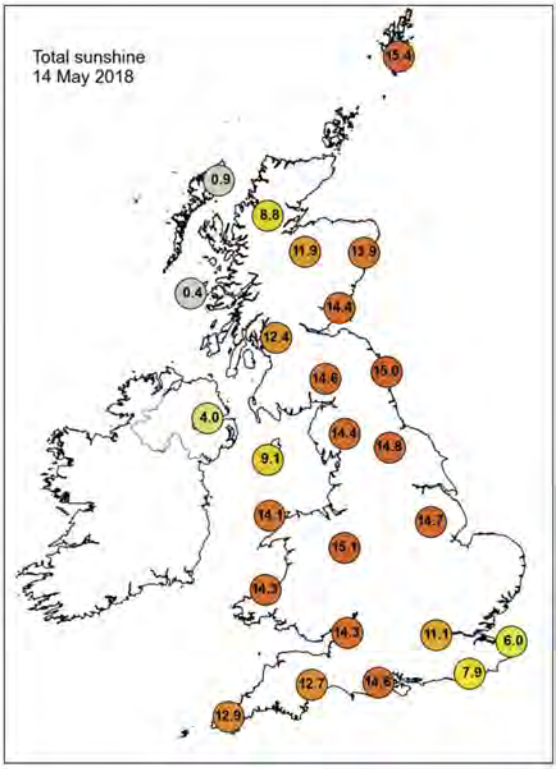

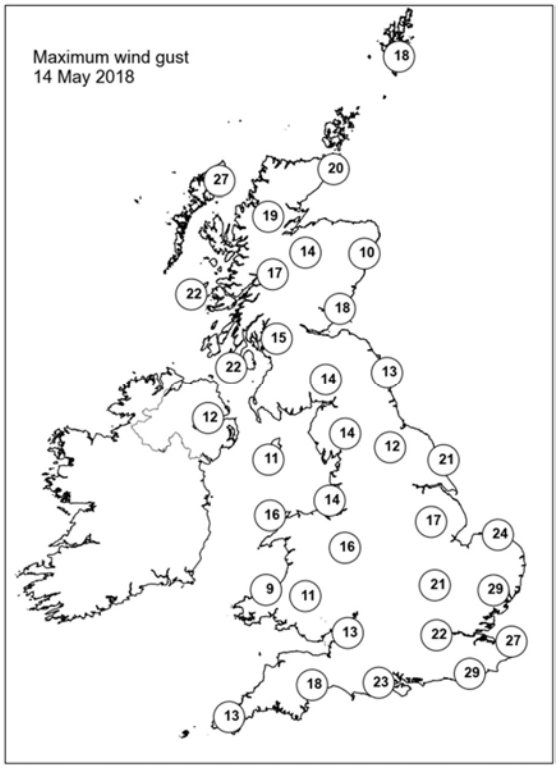

None of the selected stations observed a day of sleet or snow falling or non-zero snow depth at 0900 UTC.

Daily Weather Summary for Tuesday 15 May 2018

This day's summary created 22/05/2018 15:02

Summary of the UK Weather for Tuesday 15 May 2018

High pressure gave settled weather across the UK overnight with dry conditions, light winds and clear spells for many. Under clear spells, temperatures dipped close to freezing in some spots to give a patchy frost. The lowest temperatures being reported across Scotland. Mist and fog patches also formed under clear skies, particularly across southern England and Wales. Mist and fog along eastern coastal areas also affected northern England and East Anglia. Skies then gradually turned cloudier in the far northwest towards the end of the night.

The mist and fog eventually cleared during the morning for most places, except the southern and western tip of Cornwall, and Cardigan Bay in Wales. Elsewhere, it was a fine and dry day across England and Wales with plenty of clear blue sky. Northern Ireland and Scotland were cloudier, with rain arriving in the west during the evening. Temperatures reached highs in the region of the low 20's Celsius across southern and central England.

Daily Extremes

Highest Maximum	**24.1°C** Bognor Regis (West Sussex, 7 mAMSL)
Lowest Maximum	**11.0°C** Cromer (Norfolk, 37 mAMSL)
Highest Minimum	**13.4°C** Bognor Regis (West Sussex, 7 mAMSL)
Lowest Minimum	**0.5°C** Kindrogan (Perthshire (in Tayside Region), 259 mAMSL)
Lowest Grass Minimum	**-2.3°C** Aboyne No 2 (Aberdeenshire, 140 mAMSL)
Most Rainfall	**8.0mm** Levens Hall (Cumbria, 7 mAMSL)
Most Sunshine	**14.2hr** East Malling (Kent, 33 mAMSL)
Highest Gust	**38Kt 44mph** Pembrey Sands (Dyfed, 3 mAMSL)
Highest Gust (mountain)	**47Kt 54mph** Cairngorm Summit (Inverness-shire, 1237 mAMSL)
Greatest Snow Depth at 0900 UTC	No non-zero values

mAMSL refers to station elevation in metres above mean sea level.

Daily Weather Summary for Tuesday 15 May 2018

North Atlantic and Europe analysis charts and satellite images at 0000 UTC

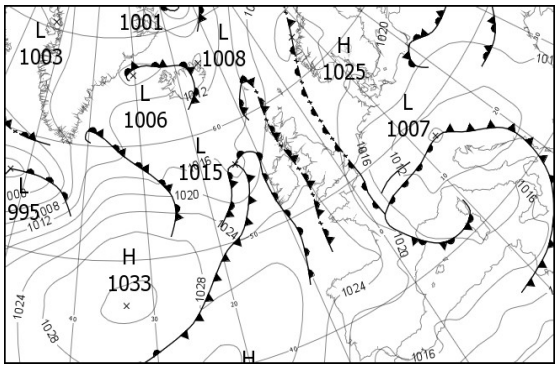



North Atlantic and Europe analysis charts and satellite images at 1200 UTC

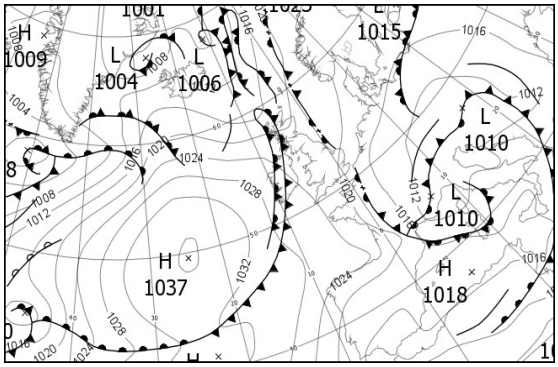



All satellite imagery copyright Met Office and EUMETSAT (European Organisation for the Exploitation of Meteorological Satellites). These show infra-red images from the geostationary MSG satellite. The rainfall rates are derived from both rain-radar and satellite data.

Daily Weather Summary for Tuesday 15 May 2018

UK satellite and rain-radar precipitation rates at (L) 0000 and (R) 1200 UTC



UK wind speed and direction at (L) 0000 and (R) 1200 UTC

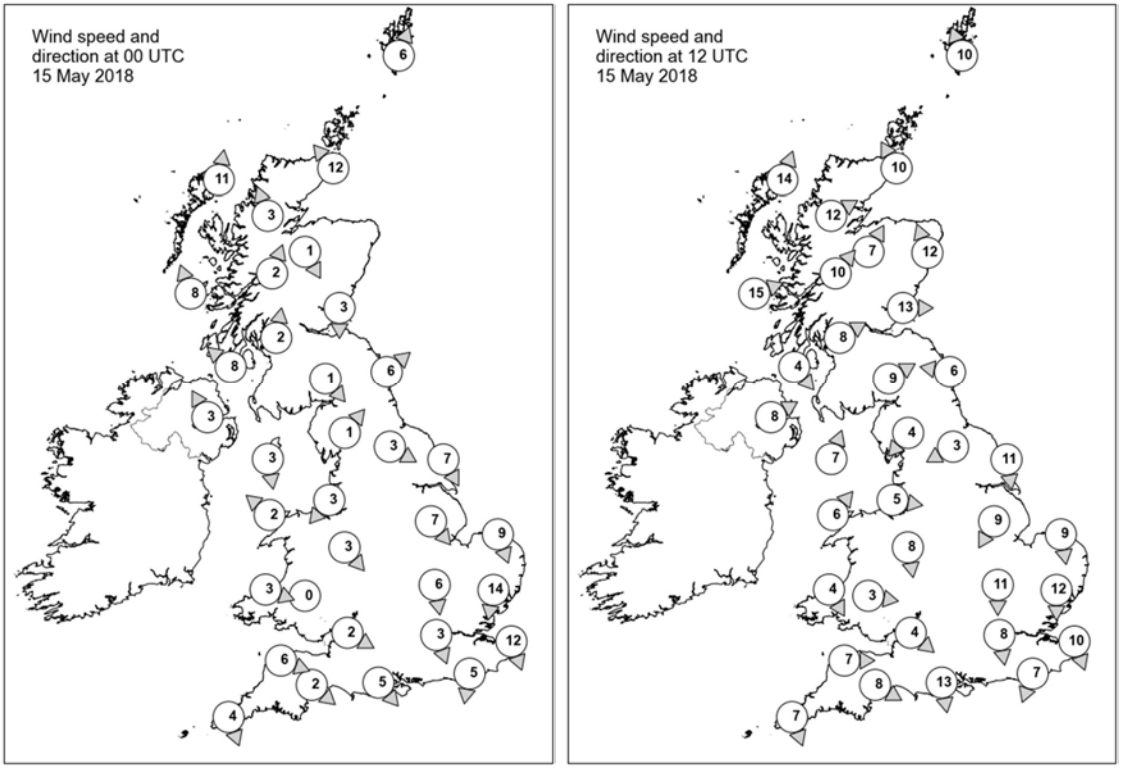

Daily Weather Summary for Tuesday 15 May 2018

Selected UK readings at (L) 0000 and (R) 1200 UTC

STATIONS		0000 UTC						1200 UTC					
NO	SITE	PRESS	WDIR	WSPD	CLOUD	TEMP	TDEW	PRESS	WDIR	WSPD	CLOUD	TEMP	TDEW
1	Lerwick	1023.3	SSW	6	1	7.3	6.5	1019.5	SSE	10	6	12.0	8.5
2	Wick	1021.3	SE	12	0	9.5	6.1	1018.7	SSE	10	8	12.6	8.7
3	Stornoway	1020.6	S	11	8	9.1	8.1	1018.1	SSW	14	8	10.3	9.7
4	Loch Glascarnoch	1022.3	SSE	3	1	8.4	5.8	1019.5	WSW	12	8	13.8	8.7
5	Aviemore	1022.5	NNW	1	0	8.1	6.7	1019.0	SSW	7	7	17.3	7.7
6	Dyce	1023.0	-	-	0	8.7	4.8	1019.2	SSE	12	5	18.4	10.4
7	Tulloch Bridge	1023.9	SSW	2	7	8.0	7.9	1021.1	SW	10	7	14.7	9.2
8	Tiree	1021.8	SSE	8	1	8.6	8.2	1021.6	WSW	15	7	11.0	10.6
9	Leuchars	1023.0	N	3	0	7.3	7.1	1020.8	W	13	4	18.3	9.5
10	Bishopton	1022.8	S	2	2	9.0	7.4	1021.6	WSW	8	7	17.0	9.6
11	Machrihanish	1022.6	SE	8	1	7.3	7.0	1022.6	NW	4	8	12.0	11.0
12	Boulmer	1023.1	SW	6	0	7.4	5.0	1022.0	E	6	0	14.1	8.0
13	Eskdalemuir	1024.6	NW	1	0	4.2	3.4	1022.0	WSW	9	7	16.8	8.7
14	Aldergrove	1022.7	SSE	3	7	11.4	9.5	-	WSW	8	8	15.1	11.9
15	Shap	1024.4	SW	1	0	4.9	4.0	1022.4	NE	4	7	15.8	9.5
16	Leeming	1023.7	WNW	3	0	6.4	4.4	1021.7	ENE	3	5	19.6	7.9
17	Ronaldsway	1023.5	N	3	0	8.6	7.5	1023.5	SSW	7	6	12.3	11.1
18	Bridlington	1022.1	NNW	7	7	10.5	7.1	1021.6	N	11	0	17.0	6.1
19	Crosby	1023.8	NE	3	0	8.7	8.1	1023.7	W	5	1	13.7	10.9
20	Valley	1023.9	SE	2	3	8.2	7.8	1024.0	SW	6	4	12.5	10.3
21	Waddington	1022.6	NW	7	0	10.0	5.7	1021.5	NNE	9	2	19.1	5.1
22	Shawbury	1023.9	NW	3	1	7.8	6.5	1022.7	N	8	3	17.4	11.5
23	Weybourne	1021.1	NNW	9	9	10.1	9.9	1021.3	N	9	8	10.5	9.4
24	Bedford	1022.1	N	6	5	10.2	4.4	1020.8	N	11	0	19.7	7.6
25	Aberporth	1023.9	WNW	3	7	9.0	8.9	1024.2	NNW	4	7	10.1	9.9
26	Sennybridge	1024.7	-	0	0	3.5	3.1	1021.9	W	3	4	18.0	9.5
27	Wattisham	1019.9	N	14	8	11.0	10.3	1019.5	N	12	1	17.8	11.4
28	Filton	1023.0	WNW	2	0	11.3	9.6	1021.9	NW	4	0	18.7	10.0
29	Heathrow	1021.3	NNW	3	0	12.2	3.5	1020.0	N	8	0	21.1	7.2
30	Manston	1019.4	NNW	12	8	11.6	10.6	1019.3	NNW	10	0	15.3	11.8
31	Chivenor	1024.0	WNW	6	9	10.1	9.8	1023.8	W	7	8	12.6	10.4
32	Exeter	1023.2	NW	2	7	9.8	9.5	1021.9	WNW	8	0	18.5	12.8
33	Herstmonceux	1019.3	N	5	0	12.5	2.8	1018.7	NNE	7	0	21.2	10.6
34	Hurn	1021.9	NW	5	6	9.7	7.8	1020.3	N	13	2	21.0	9.4
35	Camborne	1024.2	NNW	4	8	10.8	10.7	1024.6	NNW	7	8	10.6	10.4

Daily Weather Summary for Tuesday 15 May 2018

Selected European readings at (L) 0000 and (R) 1200 UTC

STATIONS		0000 UTC						1200 UTC					
NO	SITE	PRESS	WDIR	WSPD	CLOUD	TEMP	TDEW	PRESS	WDIR	WSPD	CLOUD	TEMP	TDEW
1	Murmansk	1024.8	N	6	8	2.2	1.2	1022.1	S	4	1	14.6	0.5
2	Helsinki	1021.1	W	2	1	13.3	7.7	1017.4	SSE	8	2	28.1	3.0
3	Stockholm	1022.4	-	0	-	10.0	8.7	1019.0	NNE	4	-	26.0	2.4
4	Oslo	1021.8	N	4	-	12.7	5.6	1019.3	SW	6	3	26.5	6.5
5	Reykjavik	1012.6	SSW	4	4	3.0	0.1	1014.8	W	6	6	5.8	1.2
6	Moscow	1021.4	-	0	0	10.9	8.4	1020.4	-	0	8	18.7	13.9
7	Kiev	1020.1	-	0	0	8.8	8.2	1018.7	SSW	8	5	22.1	8.8
8	Warsaw	1015.9	ENE	6	2	10.5	9.2	1014.3	E	8	4	18.9	7.7
9	Berlin	1016.3	E	2	-	13.2	5.7	1013.7	NE	10	-	21.7	8.2
10	De Bilt	1014.8	NNE	6	8	17.9	14.0	1016.6	NE	8	0	23.5	5.7
11	Dublin	1023.3	SSE	4	7	12.7	10.5	1023.6	WNW	10	7	16.9	12.8
12	Cork	1023.8	W	4	7	12.7	10.8	1024.0	NW	6	7	17.3	12.0
13	Sofia	1013.5	WSW	4	5	14.1	13.0	1010.5	E	4	6	23.0	10.9
14	Belgrade	1009.9	SSE	6	7	15.7	13.8	1010.0	W	4	3	24.2	9.2
15	Budapest	1011.2	E	6	4	15.3	5.2	1010.2	S	8	6	18.5	11.3
16	Prague	1012.9	N	4	-	12.5	5.4	1010.5	NNW	8	6	18.1	5.9
17	Munich	1008.2	NW	4	1	13.1	7.7	1010.8	NNW	2	8	13.6	10.2
18	Strasbourg	1010.8	SW	5	8	12.9	12.4	1012.5	N	9	-	20.1	13.8
19	Paris	1017.1	NNE	6	8	12.9	11.1	1016.9	NNE	9	7	15.9	11.9
20	Jersey	1022.0	N	12	1	11.3	8.9	1021.5	NNW	10	0	16.1	8.0
21	Milan	1011.0	WSW	4	-	12.0	8.4	-	-	-	-	-	-
22	Marseille	1013.6	WNW	15	8	12.2	7.5	1011.0	NW	19	8	19.3	11.6
23	Bordeaux	1021.6	W	6	8	12.0	11.5	1020.5	WNW	15	-	18.4	11.0
24	Rome	1014.6	WSW	6	2	13.6	9.2	1014.0	SSW	18	6	16.2	7.3
25	Ajaccio	1013.9	ENE	3	8	10.4	9.2	1013.2	SW	5	7	16.7	10.8
26	Barcelona	1018.1	N	6	6	12.6	7.7	1015.5	WSW	17	5	20.9	8.6
27	Majorca	-	NE	2	-	10.0	7.0	1016.9	WSW	9	2	21.8	7.8
28	Madrid	-	NE	3	-	10.0	2.0	1016.3	NNE	4	0	19.9	3.4
29	Lisbon	1019.9	NNW	8	-	14.7	11.9	1017.7	NE	8	1	24.3	8.6
30	Athens	1015.6	-	0	-	18.9	13.4	1016.4	-	0	3	28.8	16.2
31	Malta	1016.0	SSE	4	6	17.3	11.9	1016.7	N	8	7	19.6	14.4
32	Gibraltar	1016.6	NE	6	0	16.4	12.7	1016.4	E	12	0	20.3	9.6

Daily Weather Summary for Tuesday 15 May 2018

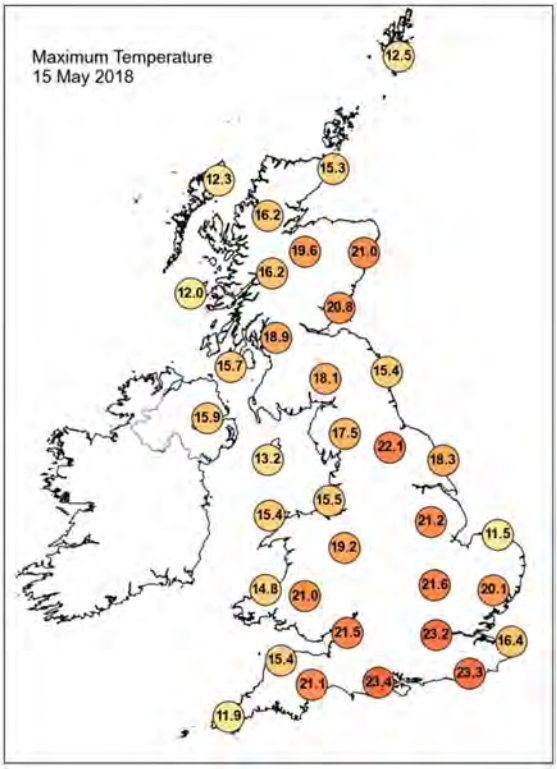

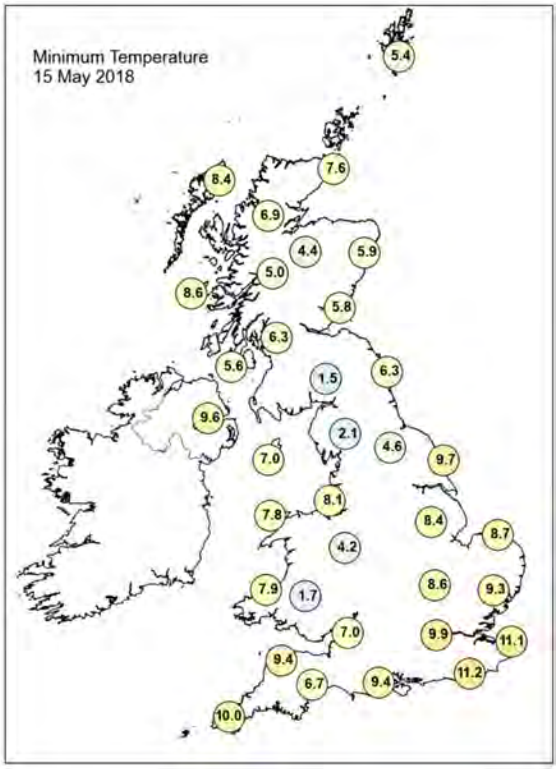

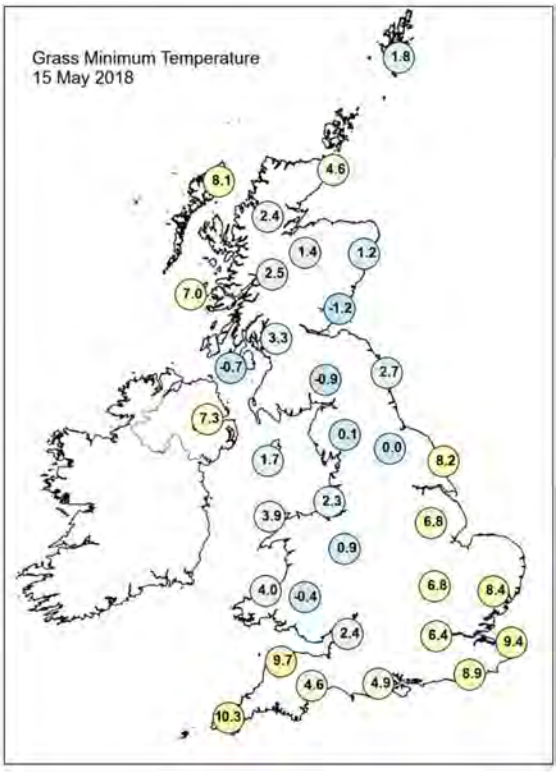

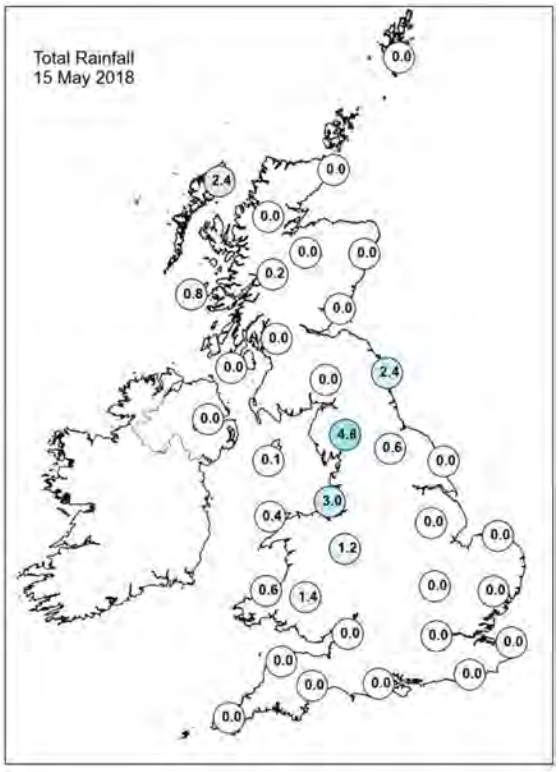

Daily Weather Summary for Tuesday 15 May 2018

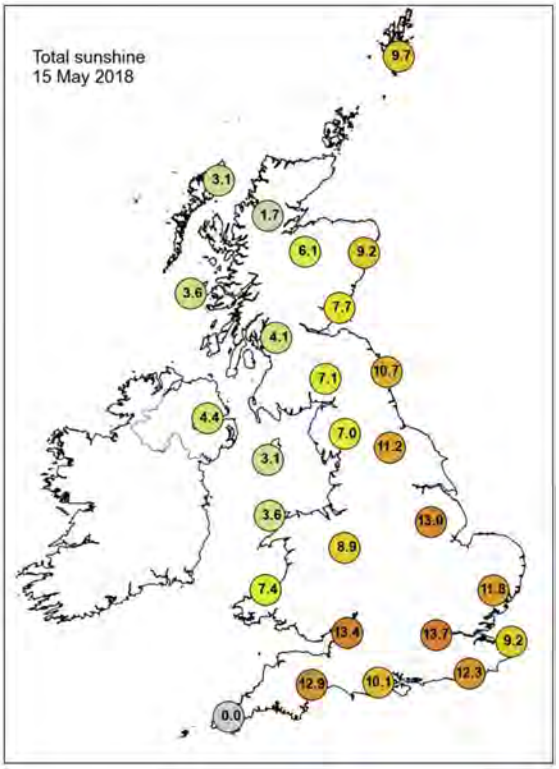

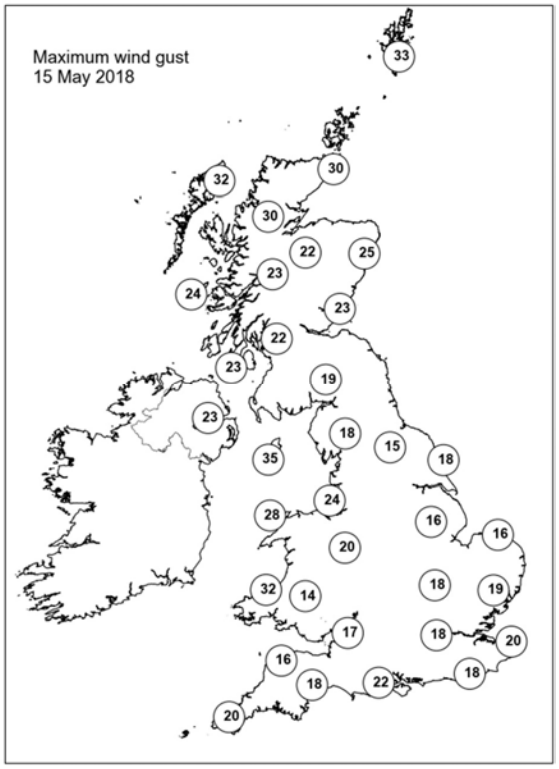

None of the selected stations observed a day of sleet or snow falling or non-zero snow depth at 0900 UTC.

Daily Weather Summary for Wednesday 16 May 2018

This day's summary created 23/05/2018 03:00

Summary of the UK Weather for Wednesday 16 May 2018

A weak cold front made slow progress across southern Scotland, northern England and Wales, finally reaching southwest England by morning. This brought cloudy conditions and light sporadic outbreaks of rain to these areas. To the southeast it was a dry but increasing cloudy night, to the northwest it was dry and clear. The northwest saw a late dip in temperatures under the clear skies and northerly air, elsewhere it was a fairly mild night under the cloud. During the day Scotland, northern England and Northern Ireland had a dry and sunny day. It was cloudier in the south, and some light rain affected Wales and southwest England. This rain cleared slowly southwards late in the afternoon, although some showery rain lingered over south Devon into the evening.

Daily Extremes

Highest Maximum	**18.2°C** Bognor Regis (West Sussex, 7 mAMSL)
Lowest Maximum	**9.0°C** Fylingdales (North Yorkshire, 262 mAMSL)
Highest Minimum	**13.3°C** Swanage (Dorset, 10 mAMSL)
Lowest Minimum	**-0.9°C** Braemar No 2 (Aberdeenshire, 327 mAMSL)
Lowest Grass Minimum	**-4.5°C** Tyndrum No 3 (Perthshire (in Central Region), 168 mAMSL)
Most Rainfall	**2.8mm** Isle Of Portland (Dorset, 52 mAMSL)
Most Sunshine	**14.9hr** Prestwick, Gannet (Ayrshire, 27 mAMSL)
Highest Gust	**39Kt 45mph** Langdon Bay (Kent, 117 mAMSL)
Highest Gust (mountain)	**41Kt 47mph** Cairngorm Summit (Inverness-shire, 1237 mAMSL)
Greatest Snow Depth at 0900 UTC	No non-zero values

mAMSL refers to station elevation in metres above mean sea level.

Daily Weather Summary for Wednesday 16 May 2018

North Atlantic and Europe analysis charts and satellite images at 0000 UTC

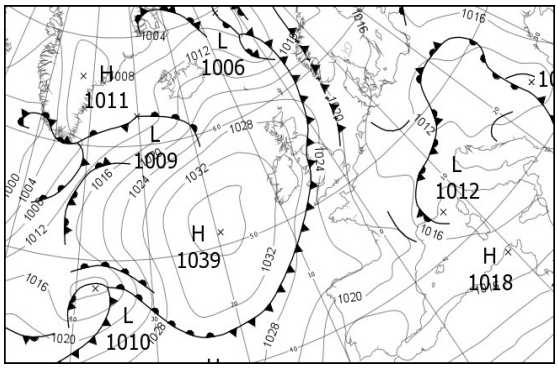



North Atlantic and Europe analysis charts and satellite images at 1200 UTC

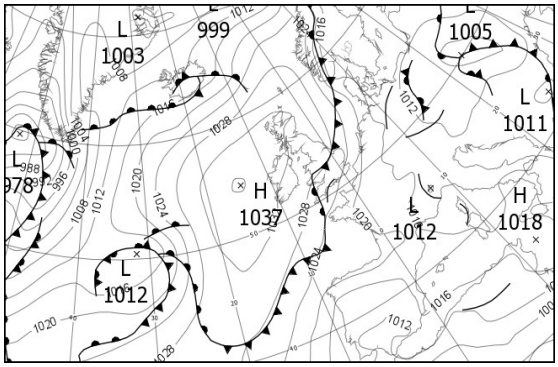



All satellite imagery copyright Met Office and EUMETSAT (European Organisation for the Exploitation of Meteorological Satellites). These show infra-red images from the geostationary MSG satellite. The rainfall rates are derived from both rain-radar and satellite data.

Daily Weather Summary for Wednesday 16 May 2018

UK satellite and rain-radar precipitation rates at (L) 0000 and (R) 1200 UTC

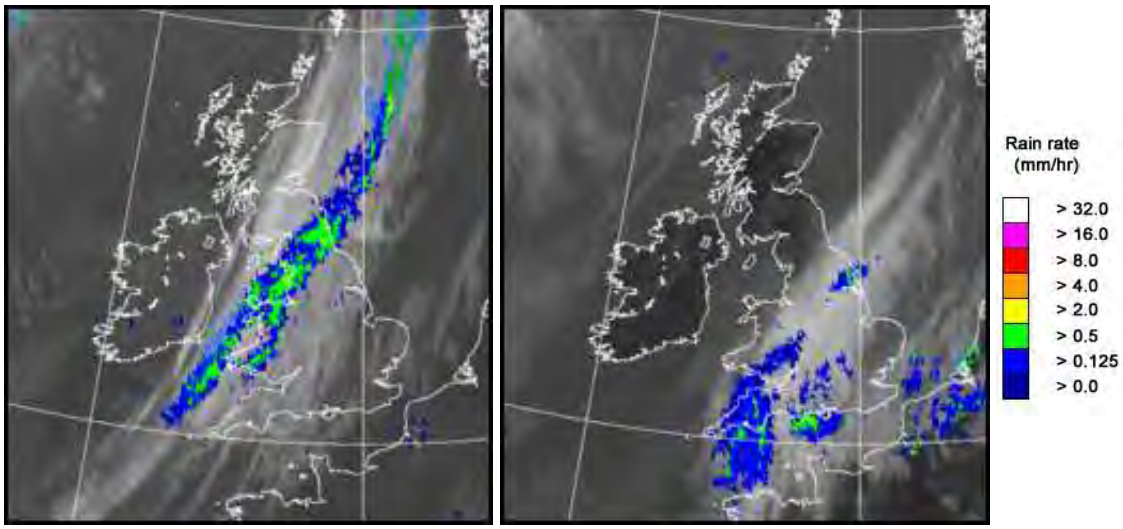

UK wind speed and direction at (L) 0000 and (R) 1200 UTC

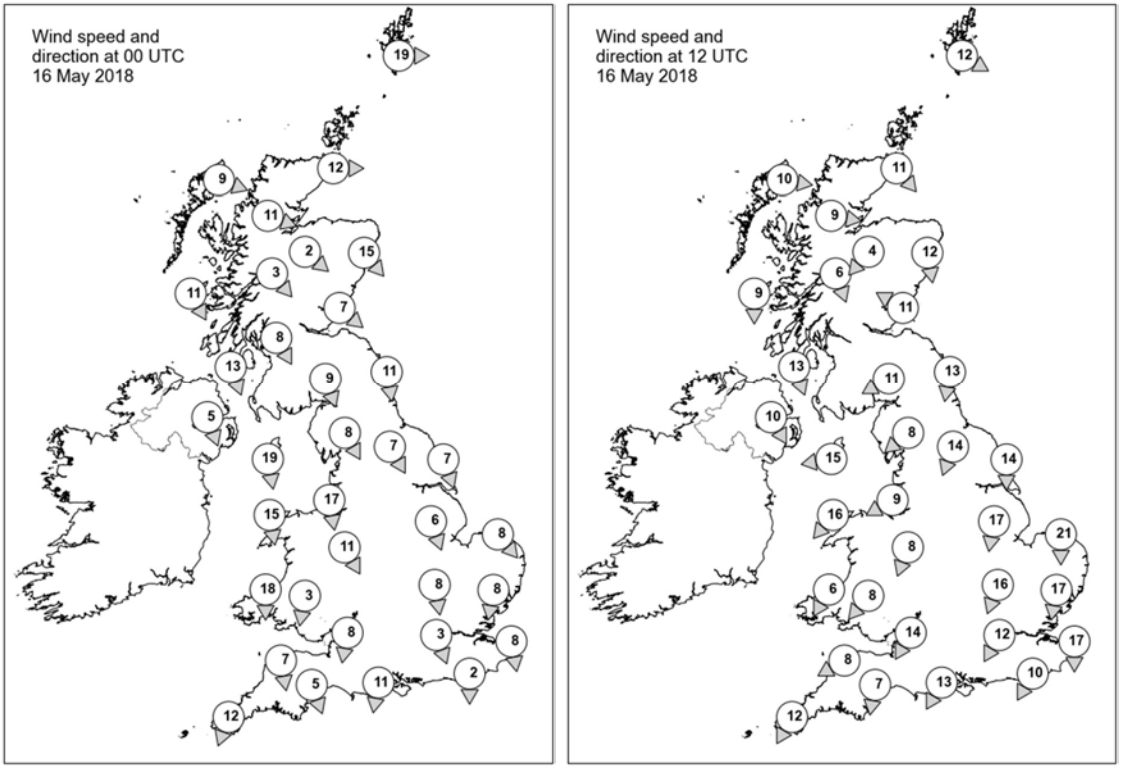

Daily Weather Summary for Wednesday 16 May 2018

Selected UK readings at (L) 0000 and (R) 1200 UTC

STATIONS		0000 UTC						1200 UTC					
NO	SITE	PRESS	WDIR	WSPD	CLOUD	TEMP	TDEW	PRESS	WDIR	WSPD	CLOUD	TEMP	TDEW
1	Lerwick	1022.4	W	19	7	7.8	3.5	1030.1	WNW	12	5	10.2	1.3
2	Wick	1026.6	W	12	1	6.4	4.4	1031.8	NW	11	7	11.5	3.4
3	Stornoway	1028.3	WNW	9	0	5.5	3.3	1032.5	W	10	7	11.5	2.5
4	Loch Glascarnoch	1029.0	WNW	11	7	6.3	3.0	1032.5	W	9	4	11.1	0.9
5	Aviemore	1029.0	NW	2	6	4.2	1.4	1031.5	NE	4	0	12.2	-1.9
6	Dyce	1026.7	NW	15	8	9.0	3.1	1031.8	N	12	3	12.5	1.4
7	Tulloch Bridge	1029.9	NW	3	4	4.4	2.4	1032.1	NNW	6	1	13.1	1.6
8	Tiree	1029.9	NNW	11	0	7.4	4.8	1033.8	N	9	0	11.4	5.7
9	Leuchars	1026.7	NW	7	8	10.2	3.5	1032.0	ESE	11	0	11.3	3.9
10	Bishopton	1028.3	NNW	8	0	7.3	4.8	-	-	-	0	-	-
11	Machrihanish	1029.1	NNW	13	0	7.9	5.3	1032.2	NNW	13	0	11.6	4.2
12	Boulmer	1026.3	N	11	8	10.2	9.1	1031.9	N	13	4	10.5	5.9
13	Eskdalemuir	1026.5	NNW	9	8	8.6	3.9	1030.9	ENE	11	2	13.7	1.8
14	Aldergrove	1030.2	NNW	5	-	5.5	3.8	1032.0	NNW	10	-	13.1	5.3
15	Shap	1026.2	NNW	8	8	8.9	7.4	1030.2	NE	8	7	11.7	4.1
16	Leeming	1024.5	NNW	7	8	14.1	10.7	1030.9	NNE	14	6	11.7	4.6
17	Ronaldsway	1026.6	N	19	7	9.1	5.8	1030.6	E	15	3	14.2	8.3
18	Bridlington	1022.7	NNW	7	7	13.2	4.3	1029.2	N	14	8	10.4	6.2
19	Crosby	1025.6	N	17	8	11.1	8.5	1029.8	ENE	9	8	13.6	8.4
20	Valley	1027.9	N	15	8	10.0	6.1	1029.7	NE	16	7	13.2	8.0
21	Waddington	1022.9	NNW	6	7	13.1	4.1	1028.7	N	17	8	11.9	5.7
22	Shawbury	1025.1	NNW	11	8	11.0	9.2	1029.0	NNE	8	8	12.9	8.3
23	Weybourne	1021.8	NW	8	8	8.2	8.1	1027.0	N	21	8	10.7	8.5
24	Bedford	1022.4	N	8	1	11.6	5.4	1027.5	NNE	16	8	11.9	7.3
25	Aberporth	1026.1	N	18	8	9.6	6.9	1028.7	NNE	6	8	10.9	9.1
26	Sennybridge	1024.8	N	3	8	11.3	9.8	1028.6	NE	8	8	9.6	8.6
27	Wattisham	1020.7	N	8	7	9.4	7.2	1025.7	N	17	7	11.0	7.8
28	Filton	1023.0	N	8	3	14.1	9.1	1026.7	NNE	14	5	15.3	8.9
29	Heathrow	1021.4	NNW	3	8	13.7	3.5	1025.9	NNE	12	7	14.4	8.4
30	Manston	1019.9	N	8	3	11.5	10.5	1023.9	N	17	8	13.1	9.9
31	Chivenor	1024.0	N	7	8	13.5	11.1	1026.9	ENE	8	8	13.8	11.8
32	Exeter	1022.8	NNW	5	5	11.2	9.9	1025.6	N	7	7	14.5	12.4
33	Herstmonceux	1019.9	N	2	0	11.9	11.3	1023.0	NNE	10	8	15.6	10.2
34	Hurn	1021.0	N	11	0	15.3	9.9	1024.5	NNE	13	8	16.1	10.0
35	Camborne	1024.4	NNE	12	8	11.2	11.1	1026.5	NNE	12	8	10.9	9.6

Daily Weather Summary for Wednesday 16 May 2018

Selected European readings at (L) 0000 and (R) 1200 UTC

STATIONS		0000 UTC						1200 UTC					
NO	SITE	PRESS	WDIR	WSPD	CLOUD	TEMP	TDEW	PRESS	WDIR	WSPD	CLOUD	TEMP	TDEW
1	Murmansk	1020.5	WNW	2	7	6.5	2.3	1015.6	NNW	10	2	14.7	5.2
2	Helsinki	1015.1	NE	6	2	16.6	5.2	-	-	-	1	-	-
3	Stockholm	1016.6	WNW	2	-	10.2	8.1	1013.3	N	4	-	27.3	4.6
4	Oslo	1016.3	NE	2	-	13.4	7.4	1013.4	SSW	6	1	26.4	5.9
5	Reykjavik	1015.2	S	5	8	4.0	0.6	1013.9	SW	16	5	8.0	4.5
6	Moscow	1021.0	-	0	0	11.6	11.1	1018.1	SW	2	6	23.5	7.3
7	Kiev	1017.2	-	0	7	14.9	12.3	1013.3	S	8	6	24.6	12.1
8	Warsaw	1012.0	ENE	6	8	15.0	13.1	1008.6	ENE	10	8	16.8	13.0
9	Berlin	1012.8	NNW	2	-	11.6	10.9	1012.0	N	8	-	21.3	11.1
10	De Bilt	1016.2	N	4	0	14.3	10.7	1018.8	NNW	12	8	19.2	12.9
11	Dublin	1029.9	NW	8	2	4.5	2.5	1031.6	NE	16	1	12.6	4.8
12	Cork	1029.7	N	17	1	7.7	4.3	1030.4	NNE	14	1	13.2	1.8
13	Sofia	1010.8	-	0	6	14.0	12.9	1012.0	NW	4	5	21.8	4.3
14	Belgrade	1009.3	NNE	2	8	14.7	12.5	1014.2	W	4	5	20.0	10.0
15	Budapest	1010.7	NW	2	6	11.8	10.4	1011.4	W	8	7	16.6	8.6
16	Prague	1010.6	N	2	-	12.0	8.6	1010.9	N	4	7	14.2	10.1
17	Munich	1013.0	W	8	8	10.0	7.9	1013.8	W	4	7	11.1	9.1
18	Strasbourg	1014.3	S	4	-	12.1	10.7	1015.2	NE	4	8	14.2	11.4
19	Paris	1017.2	NNW	5	0	13.5	11.4	1018.0	N	10	-	20.0	12.0
20	Jersey	1020.8	NW	6	5	12.5	10.8	1022.6	NNE	13	7	17.1	8.3
21	Milan	1012.9	N	1	-	12.9	10.9	1012.8	N	2	4	19.8	11.0
22	Marseille	1012.8	NW	17	-	16.3	9.5	1014.1	WSW	6	7	21.9	11.0
23	Bordeaux	1021.2	WSW	8	8	13.1	11.7	1020.2	W	10	-	19.0	12.0
24	Rome	1014.8	E	8	6	12.5	11.9	1015.5	S	13	5	19.7	12.6
25	Ajaccio	1014.3	NE	4	8	13.6	10.6	1015.0	SW	14	7	18.4	13.3
26	Barcelona	-	WSW	2	-	15.0	12.0	1017.2	S	7	2	20.5	10.7
27	Majorca	1017.7	NE	2	0	10.9	9.2	1017.2	WSW	12	2	20.9	9.3
28	Madrid	-	NE	3	-	13.0	7.0	1013.6	SSE	5	1	22.5	7.2
29	Lisbon	1015.4	NNW	10	-	17.9	8.1	1012.3	NE	6	1	25.6	10.8
30	Athens	1015.1	N	1	-	19.8	15.2	1015.8	-	0	7	26.6	16.8
31	Malta	1016.5	NNW	6	2	14.4	8.0	1016.3	E	9	6	21.7	13.0
32	Gibraltar	1015.4	ENE	10	3	17.1	16.4	1013.6	ENE	18	2	19.3	14.9

Daily Weather Summary for Wednesday 16 May 2018

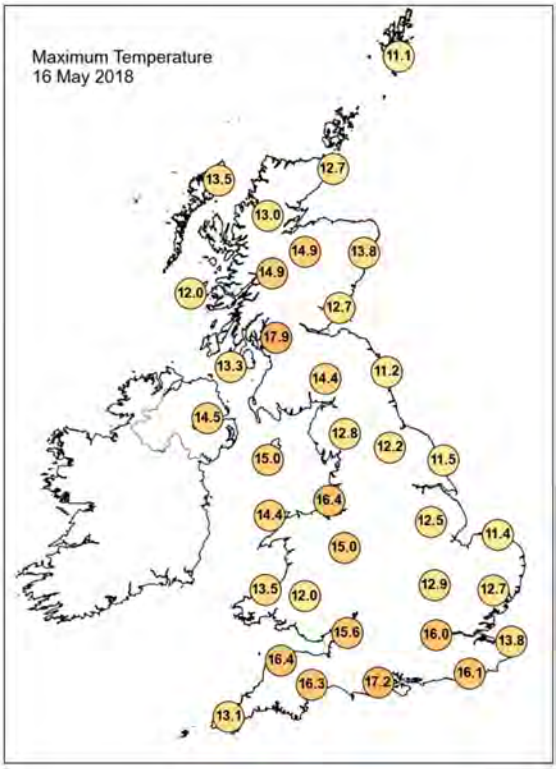

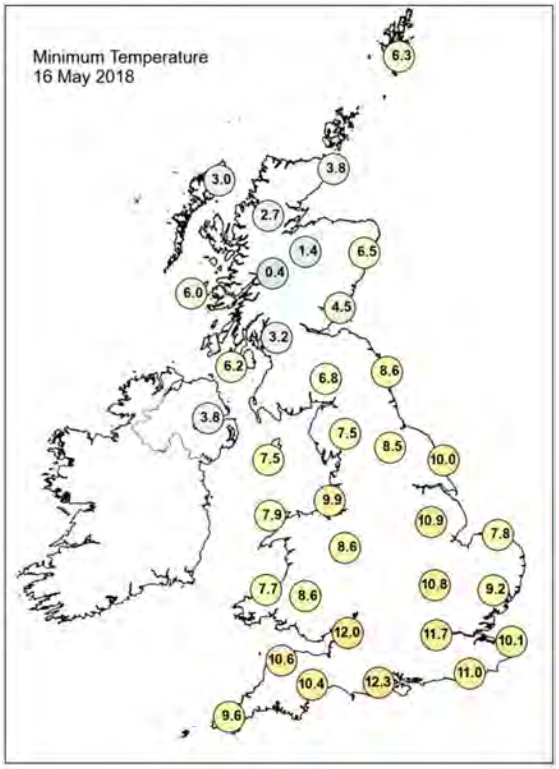

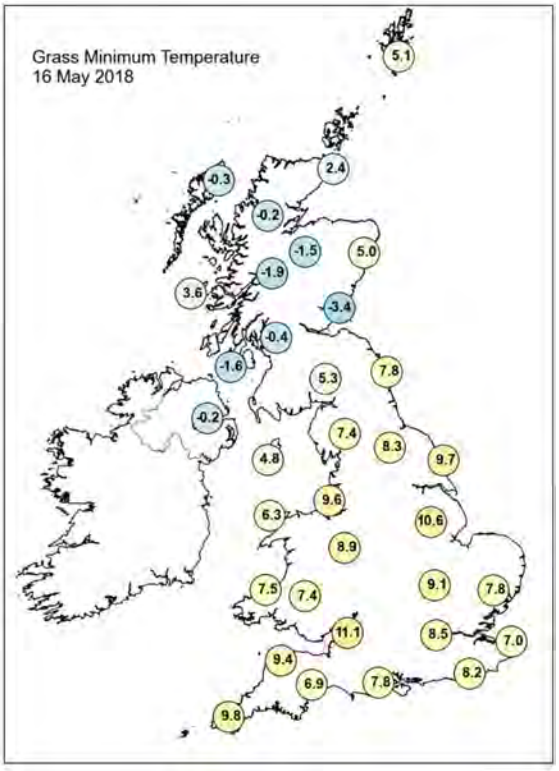

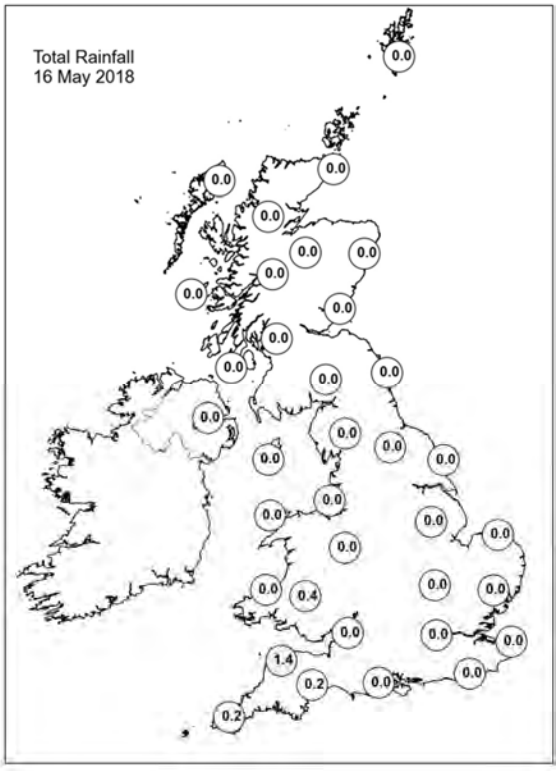

Daily Weather Summary for Wednesday 16 May 2018

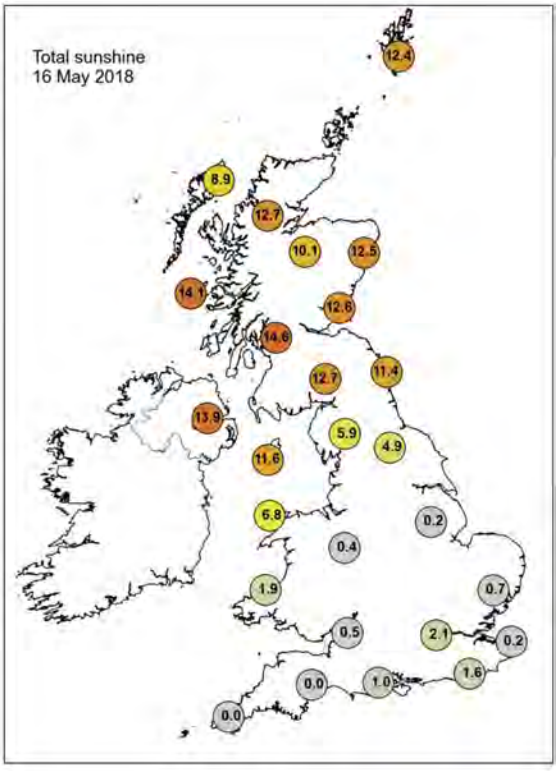

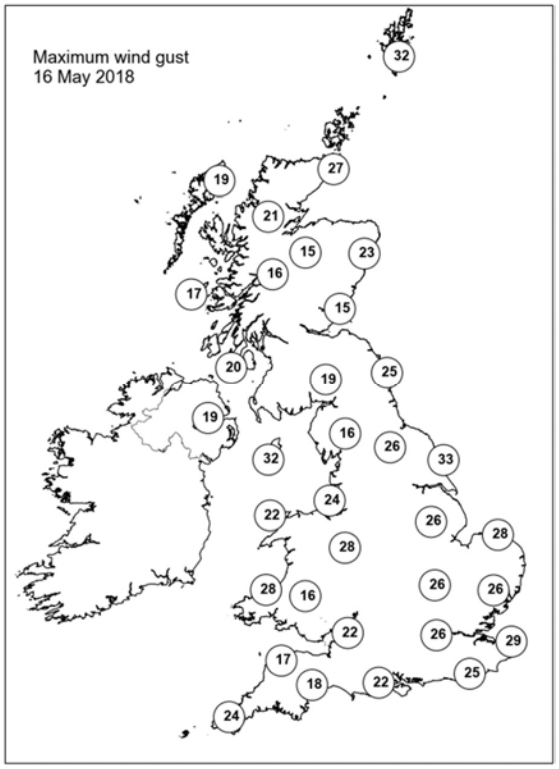

None of the selected stations observed a day of sleet or snow falling or non-zero snow depth at 0900 UTC.

Daily Weather Summary for Thursday 17 May 2018

This day's summary created 24/05/2018 03:00

Summary of the UK Weather for Thursday 17 May 2018

Apart from the odd very light shower across Northern Ireland during the early hours, it was a dry night across the UK with some long clear spells. It remained breezy along east and southeastern coasts of England, but elsewhere winds were generally light, allowing temperatures to fall low enough for a grass frost in some rural areas, and with a local air frost in some sheltered northern spots. Through the day time there was plenty of clear blue sky and sunshine across the UK, with only thin cirrus and patchy fair weather cloud for some. It was a little breezy in the southeast. Elsewhere, it was warm during the afternoon but temperatures fell quickly after sundown.

Daily Extremes

Highest Maximum	**20.0°C** Kinlochewe (Ross & Cromarty, 25 mAMSL)
Lowest Maximum	**10.6°C** Fair Isle (Shetland, 57 mAMSL)
Highest Minimum	**10.1°C** Scilly: St Marys Airport (Isles Of Scilly, 31 mAMSL)
Lowest Minimum	**-1.9°C** Shap (Cumbria, 252 mAMSL)
Lowest Grass Minimum	**-4.7°C** Balmoral (Aberdeenshire, 283 mAMSL)
Most Rainfall	**0.6mm** Stornoway Airport (Western Isles, 15 mAMSL) also Tiree (Argyll (in Strathclyde Region), 9 mMASL)
Most Sunshine	**14.7hr** Morpeth, Cockle Park (Northumberland, 95 mAMSL) also Boulmer (Northumberland, 23 mMASL)
Highest Gust	**30Kt 35mph** Wight: Needles Old Battery (Isle Of Wight, 80 mAMSL)
Highest Gust (mountain)	**29Kt 33mph** Great Dun Fell No 2 (Cumbria, 847 mAMSL)
Greatest Snow Depth at 0900 UTC	No non-zero values

mAMSL refers to station elevation in metres above mean sea level.

Daily Weather Summary for Thursday 17 May 2018

North Atlantic and Europe analysis charts and satellite images at 0000 UTC

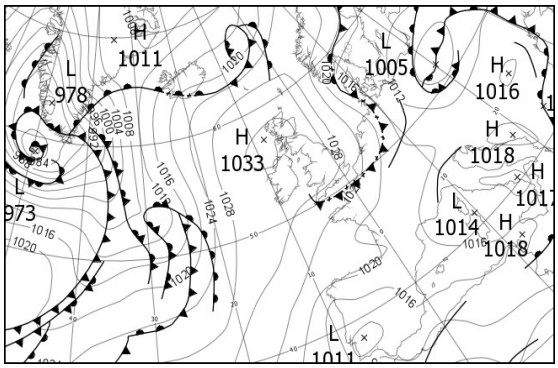



North Atlantic and Europe analysis charts and satellite images at 1200 UTC

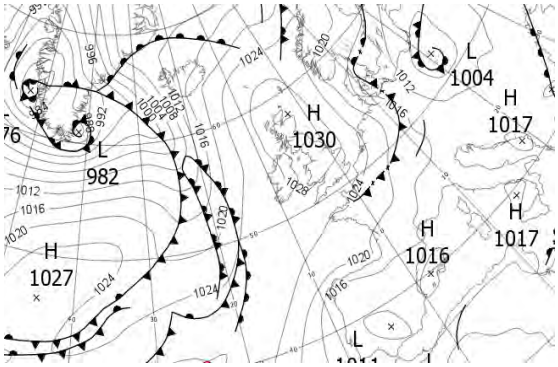



All satellite imagery copyright Met Office and EUMETSAT (European Organisation for the Exploitation of Meteorological Satellites). These show infra-red images from the geostationary MSG satellite. The rainfall rates are derived from both rain-radar and satellite data.

Daily Weather Summary for Thursday 17 May 2018

UK satellite and rain-radar precipitation rates at (L) 0000 and (R) 1200 UTC



UK wind speed and direction at (L) 0000 and (R) 1200 UTC

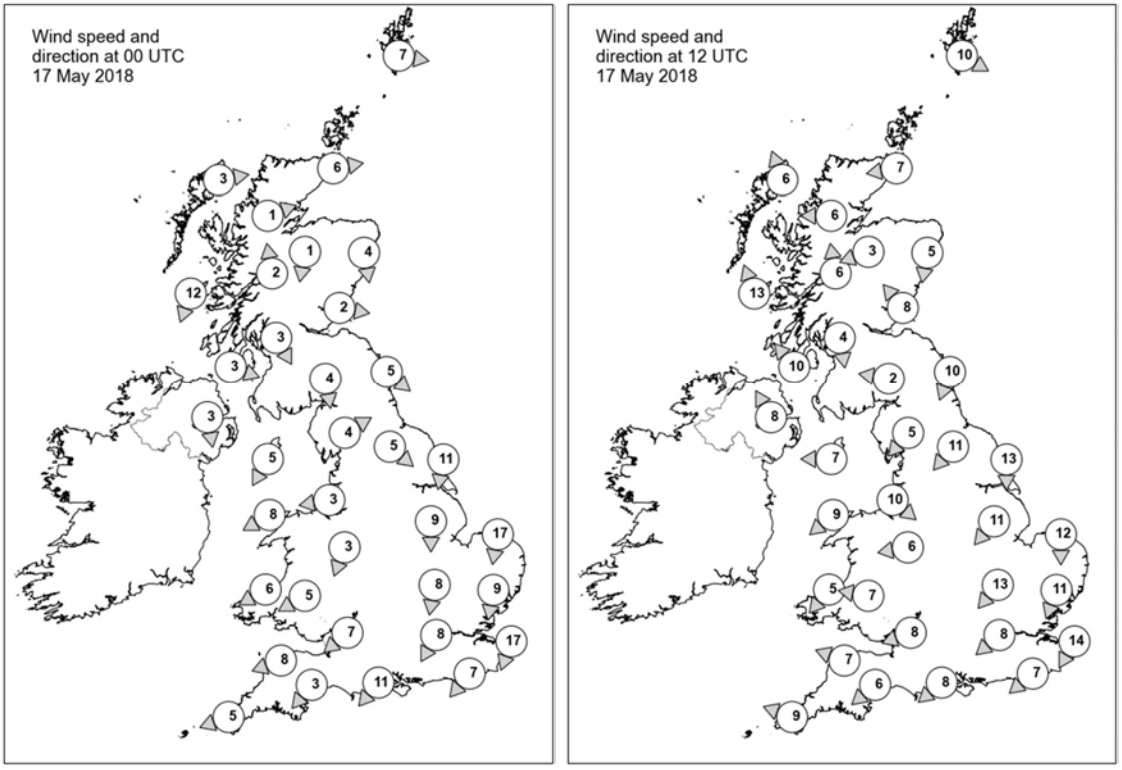

Daily Weather Summary for Thursday 17 May 2018

Selected UK readings at (L) 0000 and (R) 1200 UTC

STATIONS		0000 UTC						1200 UTC					
NO	SITE	PRESS	WDIR	WSPD	CLOUD	TEMP	TDEW	PRESS	WDIR	WSPD	CLOUD	TEMP	TDEW
1	Lerwick	1029.7	W	7	6	7.1	5.4	1028.4	WNW	10	4	11.9	5.5
2	Wick	1031.6	W	6	5	3.3	2.4	1030.2	E	7	5	10.8	5.2
3	Stornoway	1032.1	W	3	6	5.4	4.2	1029.3	SSE	6	7	10.7	5.0
4	Loch Glascarnoch	1033.7	WSW	1	3	0.9	0.0	1028.6	E	6	0	14.8	0.2
5	Aviemore	1032.6	N	1	7	5.0	2.0	1028.5	ENE	3	0	15.3	1.5
6	Dyce	1031.9	N	4	8	7.9	2.1	1029.7	N	5	1	13.3	4.1
7	Tulloch Bridge	1033.1	S	2	0	3.8	1.4	1029.2	S	6	0	15.0	3.4
8	Tiree	1031.8	NNE	12	0	7.4	4.6	1029.2	SSE	13	0	11.5	7.6
9	Leuchars	1032.3	W	2	7	6.5	4.9	1029.9	SE	8	3	13.8	5.8
10	Bishopton	1031.4	NNW	3	1	6.5	3.6	1029.3	N	4	0	16.0	6.6
11	Machrihanish	1031.1	WNW	3	0	4.5	2.5	1029.4	SE	10	0	14.1	5.8
12	Boulmer	1031.6	NW	5	0	5.6	3.6	1030.5	NNE	10	0	10.5	4.8
13	Eskdalemuir	1032.8	N	4	0	2.9	0.7	1029.5	E	2	6	12.7	3.0
14	Aldergrove	1031.6	N	3	-	4.4	3.6	1029.1	SSE	8	0	14.9	4.8
15	Shap	1032.2	WSW	4	0	2.3	0.6	1029.5	NE	5	6	12.6	4.9
16	Leeming	1031.6	NW	5	0	2.8	1.8	1030.0	NE	11	3	12.7	4.1
17	Ronaldsway	1031.1	NNE	5	0	7.7	4.8	1030.1	E	7	5	11.8	3.1
18	Bridlington	1029.8	N	11	4	7.7	4.4	1029.4	N	13	4	11.8	5.0
19	Crosby	1031.2	E	3	0	3.8	1.2	1029.1	NW	10	2	13.5	7.2
20	Valley	1030.2	ENE	8	0	8.4	6.2	1028.9	NE	9	5	14.3	3.6
21	Waddington	1030.1	N	9	0	6.0	3.4	1029.2	NE	11	2	12.6	3.2
22	Shawbury	1030.6	NNE	3	1	5.4	3.0	1028.9	E	6	7	13.5	1.9
23	Weybourne	1028.7	N	17	7	8.7	5.9	1028.7	N	12	8	11.1	6.5
24	Bedford	1029.6	N	8	7	6.5	4.5	1028.4	NE	13	1	13.2	4.8
25	Aberporth	1029.0	ENE	6	8	11.1	7.8	1028.2	NE	5	8	10.9	5.5
26	Sennybridge	1030.2	ENE	5	3	6.8	4.4	1028.1	E	7	0	12.8	1.3
27	Wattisham	1028.1	N	9	6	6.9	4.2	1027.4	NNE	11	1	13.2	2.7
28	Filton	1029.3	NE	7	7	9.2	4.9	1027.8	ENE	8	0	15.7	1.4
29	Heathrow	1028.5	NNE	8	3	8.3	4.2	1027.6	NE	8	0	14.8	2.9
30	Manston	1026.9	NNE	17	8	8.7	5.7	1027.4	NNE	14	0	11.2	5.9
31	Chivenor	1028.3	ENE	8	7	11.9	7.1	1027.2	ESE	7	0	16.3	2.5
32	Exeter	1028.0	NE	3	2	9.4	6.7	1026.9	NE	6	0	16.0	4.3
33	Herstmonceux	1026.8	NE	7	0	8.0	5.0	1026.7	NE	7	0	13.9	4.2
34	Hurn	1027.6	NE	11	8	9.5	4.8	1026.7	NE	8	0	16.4	2.2
35	Camborne	1027.0	ENE	5	7	11.8	9.7	1026.8	ESE	9	6	13.4	7.4

Daily Weather Summary for Thursday 17 May 2018

Selected European readings at (L) 0000 and (R) 1200 UTC

STATIONS		0000 UTC						1200 UTC					
NO	SITE	PRESS	WDIR	WSPD	CLOUD	TEMP	TDEW	PRESS	WDIR	WSPD	CLOUD	TEMP	TDEW
1	Murmansk	1013.5	N	4	7	6.6	3.4	1019.8	NNW	10	8	4.8	3.6
2	Helsinki	-	-	-	1	-	-	-	-	-	1	-	-
3	Stockholm	1015.8	NNE	10	-	14.0	7.0	1016.4	N	10	-	12.5	4.0
4	Oslo	1019.2	N	6	-	10.9	1.2	1018.8	NE	8	3	15.8	5.7
5	Reykjavik	1019.1	SSW	10	5	6.6	4.2	1012.4	SE	16	8	8.0	4.7
6	Moscow	1016.5	-	0	6	14.6	12.2	1013.4	SSE	4	7	25.4	9.3
7	Kiev	1011.5	SSW	6	0	16.0	8.6	1012.9	WSW	6	7	21.9	8.5
8	Warsaw	1005.3	NE	8	7	13.7	12.5	1004.7	NNE	6	7	16.3	13.5
9	Berlin	1011.4	NNW	6	-	14.8	10.6	1013.7	NW	12	-	19.9	12.6
10	De Bilt	1022.8	N	8	8	11.0	7.0	1023.3	N	10	8	14.4	5.6
11	Dublin	1031.0	NE	8	4	5.5	4.2	1029.3	E	8	6	11.8	4.2
12	Cork	1029.6	N	6	6	9.0	7.4	1027.7	ESE	14	6	13.1	8.9
13	Sofia	1013.8	WSW	4	5	13.0	11.0	1012.3	W	4	6	21.8	8.1
14	Belgrade	1014.1	W	2	3	15.7	12.5	1014.4	W	4	5	22.3	9.7
15	Budapest	1013.0	S	4	7	12.3	11.0	1013.4	W	10	7	15.2	9.3
16	Prague	1012.4	W	2	-	10.8	10.1	1013.2	NW	8	7	15.5	10.9
17	Munich	1015.8	WSW	6	8	10.4	9.3	1015.7	W	10	8	16.2	9.0
18	Strasbourg	1017.0	S	1	7	12.3	11.5	1019.0	NNW	10	7	17.3	12.4
19	Paris	1022.0	N	16	7	11.2	7.9	1022.7	NNE	11	2	17.3	7.6
20	Jersey	1024.7	ENE	16	8	11.3	7.7	1025.5	NE	17	0	13.3	6.1
21	Milan	-	-	-	-	-	-	1014.8	N	3	5	21.1	13.0
22	Marseille	1014.7	SE	6	-	13.2	10.2	1015.8	WSW	7	7	20.2	11.4
23	Bordeaux	1019.5	SW	5	-	12.1	11.5	1019.2	SE	2	-	19.9	13.4
24	Rome	1015.7	ENE	4	2	13.0	12.2	1015.7	SW	9	3	21.0	13.6
25	Ajaccio	1015.0	NE	3	-	15.1	13.5	1015.3	SW	10	-	20.2	13.9
26	Barcelona	-	NNE	2	-	16.0	11.0	-	SSW	9	-	22.0	11.0
27	Majorca	1017.1	-	0	0	11.9	9.8	1015.8	SW	14	4	22.2	13.4
28	Madrid	-	-	2	-	17.0	5.0	1013.0	N	3	1	22.1	5.6
29	Lisbon	1011.5	N	10	-	22.1	6.3	1012.4	S	6	1	25.3	11.5
30	Athens	1014.3	N	1	-	19.4	16.3	1015.2	-	0	6	28.4	14.8
31	Malta	1015.0	E	3	6	17.9	17.3	1013.6	ENE	14	7	20.2	16.5
32	Gibraltar	1013.9	NE	15	2	17.3	14.7	1014.4	SSE	10	7	18.9	13.1

Daily Weather Summary for Thursday 17 May 2018

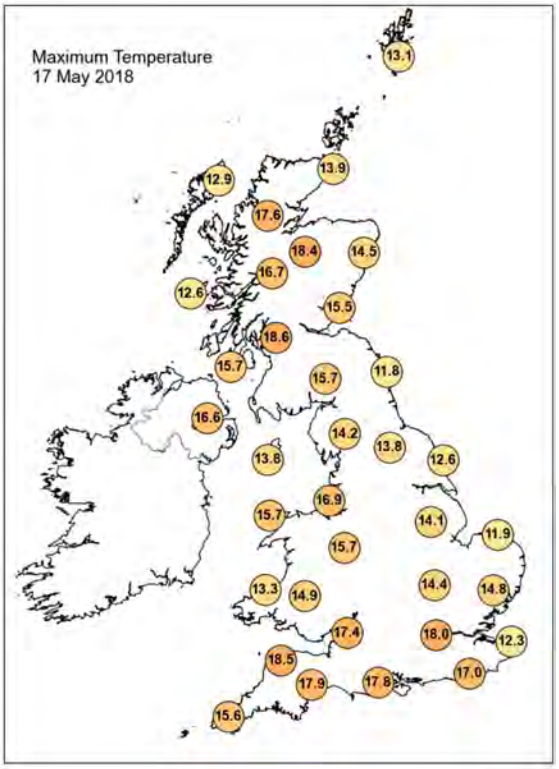

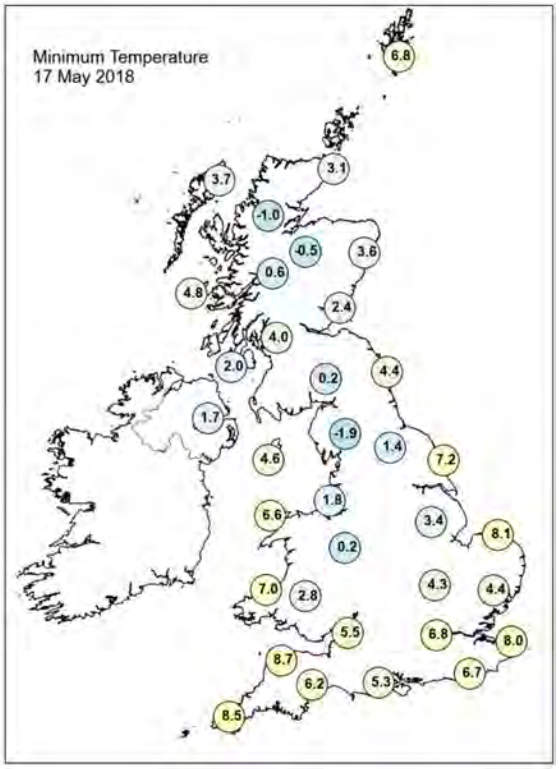

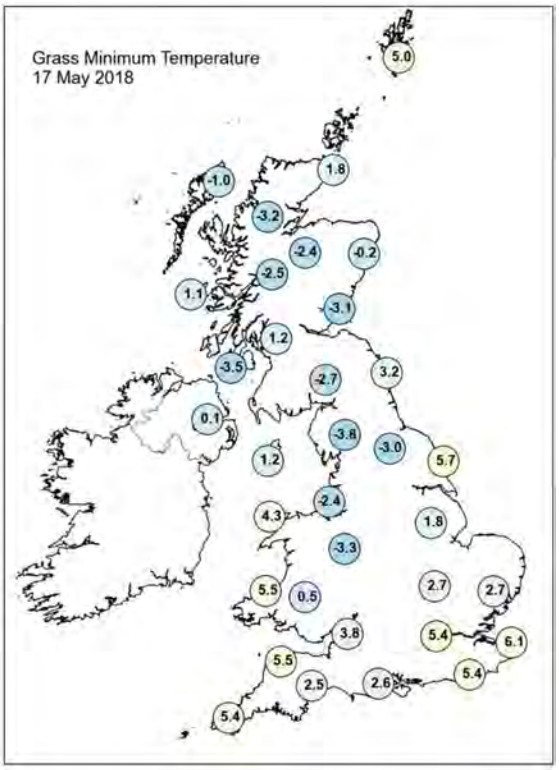

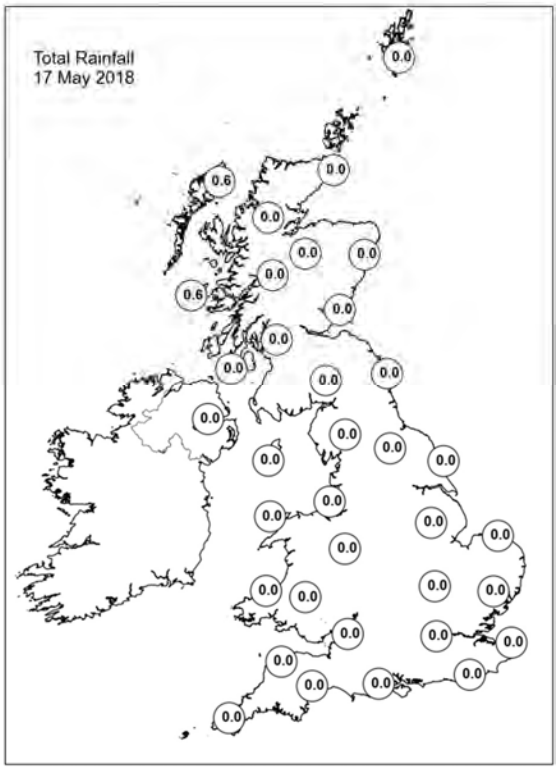

Daily Weather Summary for Thursday 17 May 2018

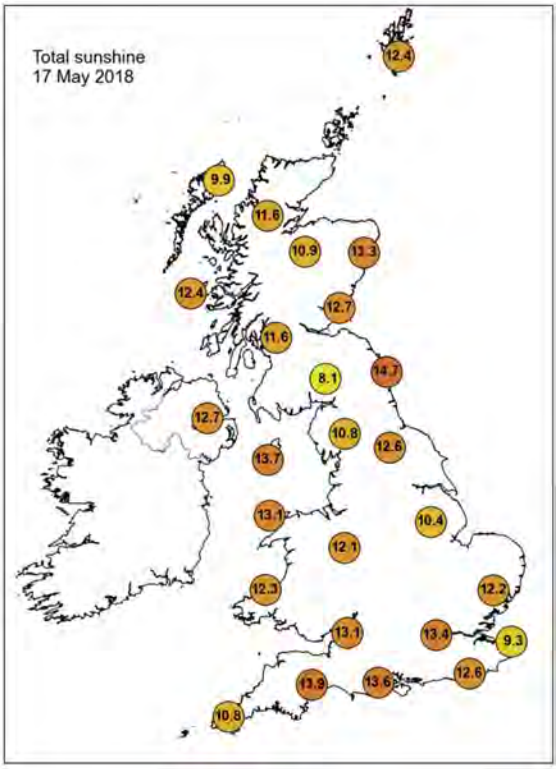

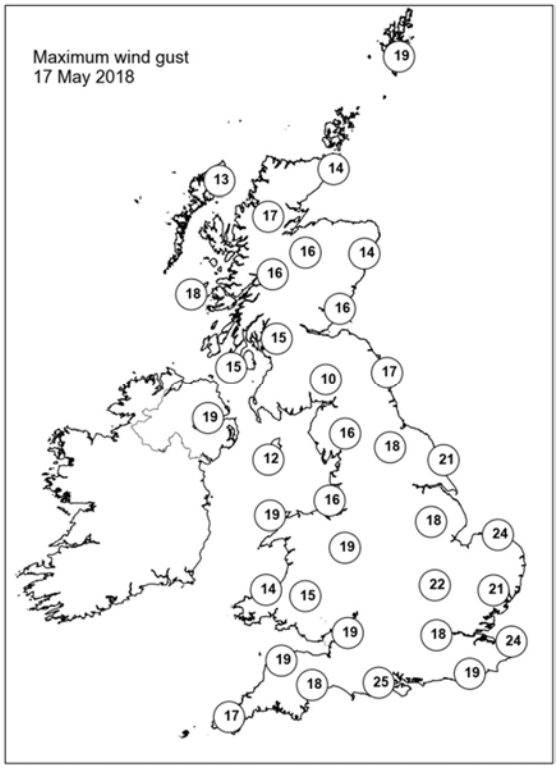

None of the selected stations observed a day of sleet or snow falling or non-zero snow depth at 0900 UTC.

Daily Weather Summary for Friday 18 May 2018

This day's summary created 25/05/2018 03:00

Summary of the UK Weather for Friday 18 May 2018

Through the early hours of the morning it was cold and clear. With very little cloud around, this lead to some very low temperatures and a rural grass frost in many parts of the UK. Through the daytime much of the UK was dry and bright throughout, with the only exception being the far northwest. Here, a weather front brought some light and patchy rain for some spots. Also, a few light showers brought light rain to parts of northwest England, although these were very brief. The majority of the UK had clear blue skies, although there was thick cirrus cloud in some parts, turning the sunshine hazy at times. Temperatures were around average for the time of year in the south, but warm for the time of year in the north.

Daily Extremes

Highest Maximum	**20.5°C** Aboyne No 2 (Aberdeenshire, 140 mAMSL)
Lowest Maximum	**10.9°C** Harris: Quidnish (Western Isles, 13 mAMSL)
Highest Minimum	**9.5°C** Killowen (Down, 4 mAMSL)
Lowest Minimum	**-2.1°C** Redesdale Camp (Northumberland, 211 mAMSL)
Lowest Grass Minimum	**-5.6°C** Reading University, Whiteknights (Berkshire, 66 mAMSL)
Most Rainfall	**0.4mm** South Uist Range (Western Isles, 4 mAMSL)
Most Sunshine	**13.9hr** Bewcastle (Cumbria, 133 mAMSL)
Highest Gust	**28Kt 32mph** South Uist Range (Western Isles, 4 mAMSL)
Highest Gust (mountain)	**36Kt 41mph** Bealach Na Ba No 2 (Ross & Cromarty, 773 mAMSL)
Greatest Snow Depth at 0900 UTC	No non-zero values

mAMSL refers to station elevation in metres above mean sea level.

Daily Weather Summary for Friday 18 May 2018

North Atlantic and Europe analysis charts and satellite images at 0000 UTC

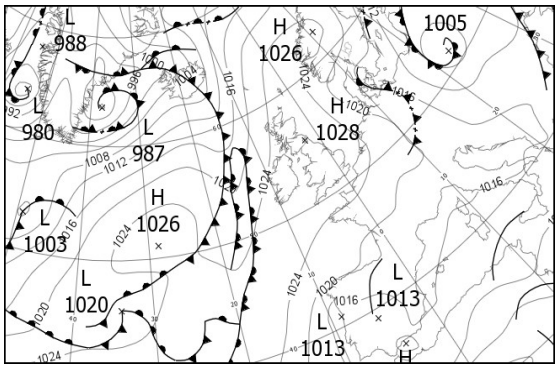



North Atlantic and Europe analysis charts and satellite images at 1200 UTC

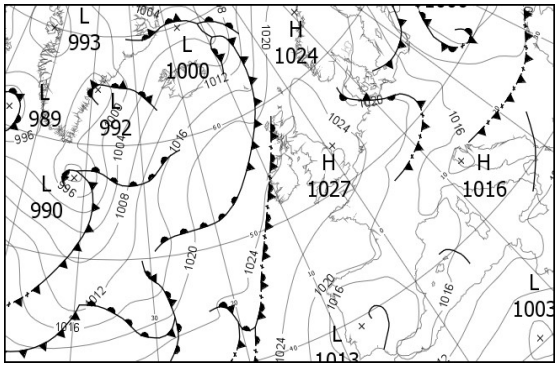



All satellite imagery copyright Met Office and EUMETSAT (European Organisation for the Exploitation of Meteorological Satellites). These show infra-red images from the geostationary MSG satellite. The rainfall rates are derived from both rain-radar and satellite data.

Daily Weather Summary for Friday 18 May 2018

UK satellite and rain-radar precipitation rates at (L) 0000 and (R) 1200 UTC



UK wind speed and direction at (L) 0000 and (R) 1200 UTC

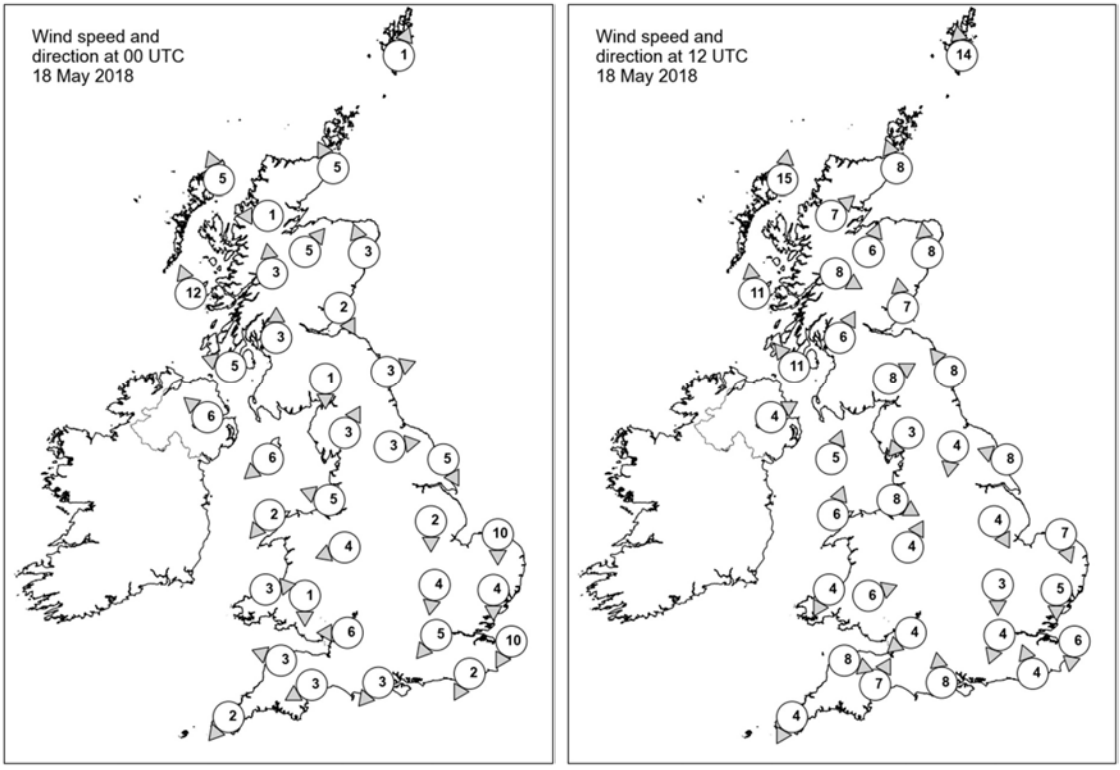

Daily Weather Summary for Friday 18 May 2018

Selected UK readings at (L) 0000 and (R) 1200 UTC

STATIONS		0000 UTC						1200 UTC					
NO	SITE	PRESS	WDIR	WSPD	CLOUD	TEMP	TDEW	PRESS	WDIR	WSPD	CLOUD	TEMP	TDEW
1	Lerwick	1026.4	SSW	1	2	5.4	4.9	1022.9	S	14	7	11.2	7.5
2	Wick	1026.3	SSE	5	0	7.6	6.5	1022.8	SSE	8	8	11.9	8.0
3	Stornoway	1024.2	SSE	5	5	7.8	6.0	1021.7	S	15	8	10.5	7.6
4	Loch Glascarnoch	1027.0	E	1	1	2.4	0.5	1023.1	SW	7	8	13.1	3.2
5	Aviemore	1026.2	SW	5	1	9.4	2.4	1022.4	SSW	6	8	17.9	2.9
6	Dyce	1026.9	SSE	3	0	5.4	3.4	1023.3	S	8	8	16.4	6.9
7	Tulloch Bridge	1027.3	S	3	2	6.0	4.0	1024.1	WNW	8	6	13.5	3.8
8	Tiree	1024.5	SSE	12	6	9.8	7.1	1023.6	S	11	8	11.4	9.4
9	Leuchars	1027.3	NNW	2	0	4.5	3.6	1024.2	S	7	8	15.5	7.3
10	Bishopton	1026.7	S	3	2	7.1	4.9	1024.5	SSW	6	4	14.5	5.2
11	Machrihanish	1025.9	ESE	5	0	5.8	3.6	1024.3	SE	11	8	14.7	8.3
12	Boulmer	1027.7	WSW	3	0	4.4	3.0	1025.4	SE	8	0	12.1	5.5
13	Eskdalemuir	1028.3	N	1	0	3.6	2.2	1024.7	WSW	8	7	15.5	-1.6
14	Aldergrove	1026.1	SE	6	0	8.4	2.6	1024.5	WSW	4	7	15.0	9.7
15	Shap	1028.1	SSW	3	0	3.6	2.4	1024.9	NE	3	6	14.1	5.4
16	Leeming	1028.1	W	3	0	3.2	2.1	1025.1	N	4	7	15.8	3.5
17	Ronaldsway	1026.6	NE	6	2	7.8	4.4	1025.4	SSW	5	6	12.8	9.5
18	Bridlington	1027.2	NNW	5	0	6.0	4.5	1025.6	ESE	8	0	11.6	6.5
19	Crosby	1027.1	ESE	5	0	10.0	4.3	1025.6	WNW	8	5	15.1	9.0
20	Valley	1026.3	NE	2	0	7.6	5.9	1025.8	SSW	6	5	13.4	3.1
21	Waddington	1027.8	N	2	0	5.8	4.2	1025.6	NNW	4	7	14.2	3.8
22	Shawbury	1027.4	ENE	4	0	7.7	4.5	1025.1	SSW	4	7	17.0	6.5
23	Weybourne	1026.9	N	10	7	8.4	5.7	1026.2	NNW	7	7	11.0	5.3
24	Bedford	1027.6	N	4	0	5.4	3.7	1025.8	N	3	2	14.1	4.9
25	Aberporth	1026.6	W	3	5	8.5	0.5	1026.0	NNE	4	8	12.5	6.4
26	Sennybridge	1028.1	N	1	0	2.2	0.0	1024.9	WSW	6	4	15.6	6.6
27	Wattisham	1027.0	N	4	5	5.2	3.1	1025.4	N	5	3	13.3	4.0
28	Filton	1027.0	E	6	0	9.4	4.2	1025.6	NE	4	1	16.9	7.1
29	Heathrow	1027.1	NE	5	7	8.5	3.9	1025.5	NNE	4	2	15.4	3.1
30	Manston	1026.3	NNE	10	4	7.5	4.9	1026.1	N	6	4	11.6	6.7
31	Chivenor	1026.2	ESE	3	0	9.0	5.9	1025.9	WNW	8	1	15.8	7.0
32	Exeter	1026.1	ENE	3	0	4.2	3.4	1025.5	SSW	7	5	15.0	9.5
33	Herstmonceux	1026.4	NNE	2	2	5.9	5.1	1025.4	SSE	4	6	13.5	6.9
34	Hurn	1026.6	NE	3	0	4.6	3.4	1025.3	S	8	2	14.9	8.0
35	Camborne	1026.1	NE	2	5	7.6	3.9	1025.8	NNE	4	7	14.9	9.3

Daily Weather Summary for Friday 18 May 2018

Selected European readings at (L) 0000 and (R) 1200 UTC

STATIONS		0000 UTC						1200 UTC					
NO	SITE	PRESS	WDIR	WSPD	CLOUD	TEMP	TDEW	PRESS	WDIR	WSPD	CLOUD	TEMP	TDEW
1	Murmansk	1015.9	N	4	8	0.5	0.1	1013.5	NNW	12	8	3.1	1.6
2	Helsinki	-	-	-	6	-	-	-	-	-	7	-	-
3	Stockholm	1016.4	N	10	-	9.9	0.6	1019.0	NNW	10	-	16.4	-3.0
4	Oslo	1021.0	NNE	10	-	10.6	-1.1	1020.9	SW	8	1	18.4	3.1
5	Reykjavik	1006.2	SSW	7	7	3.8	1.1	1010.9	SSW	16	7	2.3	-0.4
6	Moscow	1010.8	-	0	0	15.8	13.3	1006.3	SSE	2	7	20.5	15.4
7	Kiev	1010.1	W	2	6	14.5	8.2	1006.7	SW	6	6	22.9	9.8
8	Warsaw	1006.6	NNW	10	5	13.7	11.7	1011.4	WNW	14	6	17.9	12.7
9	Berlin	1016.8	WNW	12	-	11.2	7.8	1019.8	WNW	8	-	14.6	9.2
10	De Bilt	1023.8	NNW	8	6	8.5	5.2	1023.6	N	8	7	12.9	5.6
11	Dublin	1026.7	ESE	4	6	3.7	2.0	1025.0	SSE	10	7	15.8	1.3
12	Cork	1026.5	ESE	4	7	9.2	8.7	1025.3	S	6	2	14.8	9.0
13	Sofia	1015.5	SE	4	3	14.0	8.4	1012.9	NNW	2	6	22.6	10.6
14	Belgrade	1015.2	S	2	0	15.2	10.9	1015.0	WNW	4	2	24.3	12.1
15	Budapest	1013.5	W	8	3	14.6	11.0	1014.6	NW	8	7	20.8	10.6
16	Prague	1016.5	N	2	-	12.1	9.1	1017.3	WNW	6	1	19.0	9.8
17	Munich	1019.3	WSW	4	8	11.2	10.6	1017.8	NNW	6	3	18.6	7.3
18	Strasbourg	1019.9	N	6	-	13.7	11.9	1019.4	N	6	-	19.6	9.5
19	Paris	1023.4	NNE	9	0	9.2	4.4	1022.7	NNE	7	3	17.2	2.7
20	Jersey	1024.9	ENE	11	0	9.3	6.8	1024.9	NE	11	0	13.9	4.9
21	Milan	1016.5	ENE	5	2	16.5	12.3	1016.3	S	3	-	22.8	13.2
22	Marseille	1016.7	ESE	4	-	14.5	12.2	1016.4	WSW	8	-	22.3	13.4
23	Bordeaux	1019.0	NNE	6	-	14.5	11.8	1018.9	NE	6	-	23.4	11.8
24	Rome	1015.3	NNW	4	0	11.3	11.0	1014.6	WSW	10	3	22.1	13.1
25	Ajaccio	1015.9	NE	6	-	12.9	10.6	1016.1	SSW	11	-	21.0	15.1
26	Barcelona	-	NW	8	-	19.0	11.0	1017.7	SE	5	6	20.8	13.5
27	Majorca	-	NE	2	-	14.0	13.0	1016.1	ENE	12	6	21.5	10.2
28	Madrid	1015.6	NE	6	5	14.6	10.6	1014.3	NE	4	7	19.0	12.2
29	Lisbon	-	NNW	2	-	17.3	10.9	1013.8	SSE	4	1	22.2	13.7
30	Athens	1014.1	N	2	-	20.8	11.9	1015.2	-	0	6	27.2	12.8
31	Malta	1011.9	NE	13	7	18.5	18.4	1010.6	ENE	17	4	21.7	17.4
32	Gibraltar	1016.2	ENE	15	6	17.1	16.1	1016.9	E	14	2	18.9	15.4

Daily Weather Summary for Friday 18 May 2018

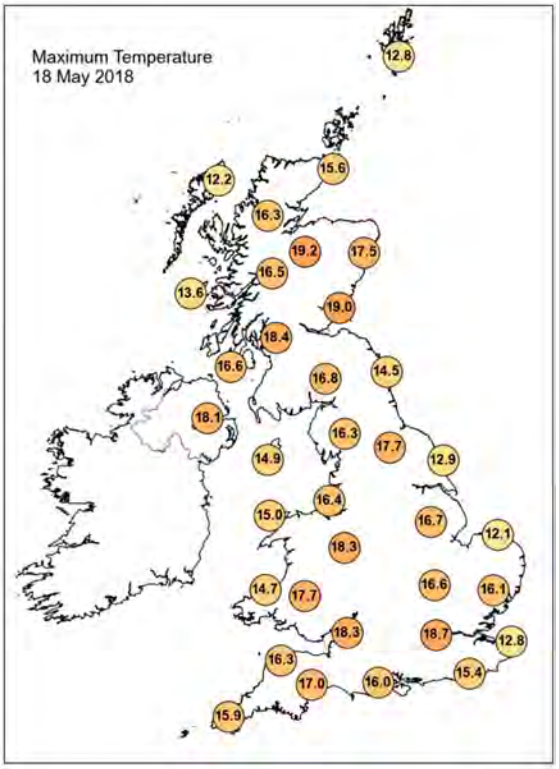

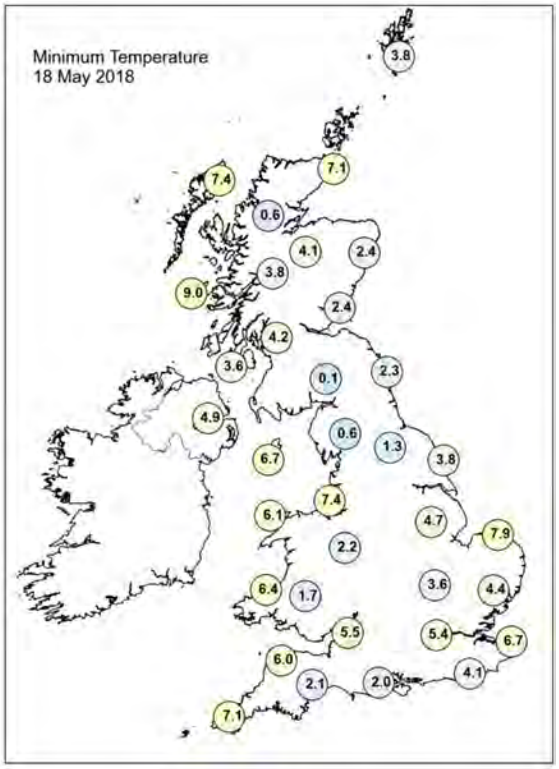

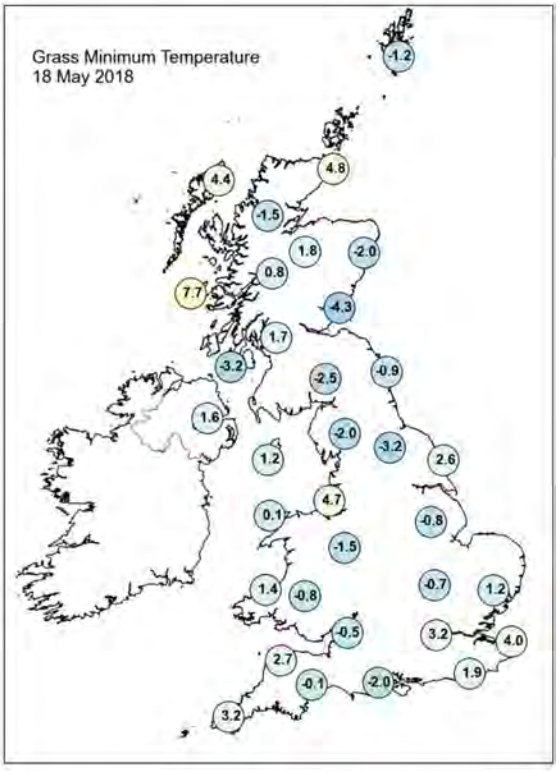

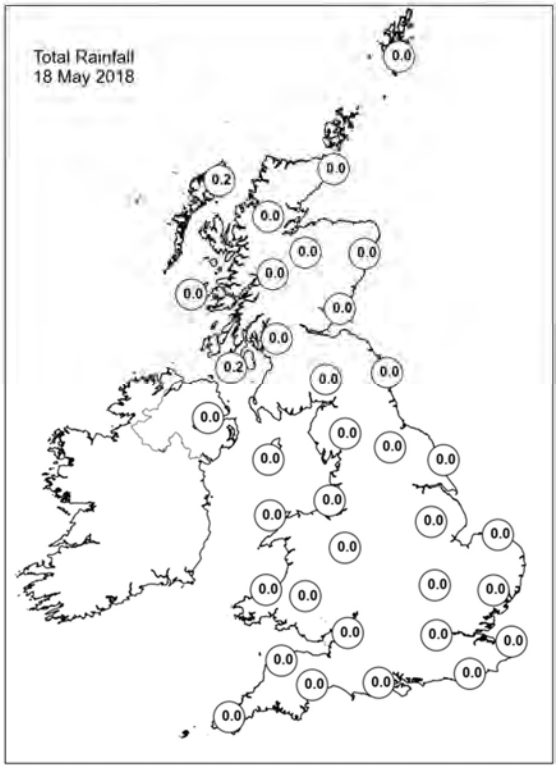

Daily Weather Summary for Friday 18 May 2018

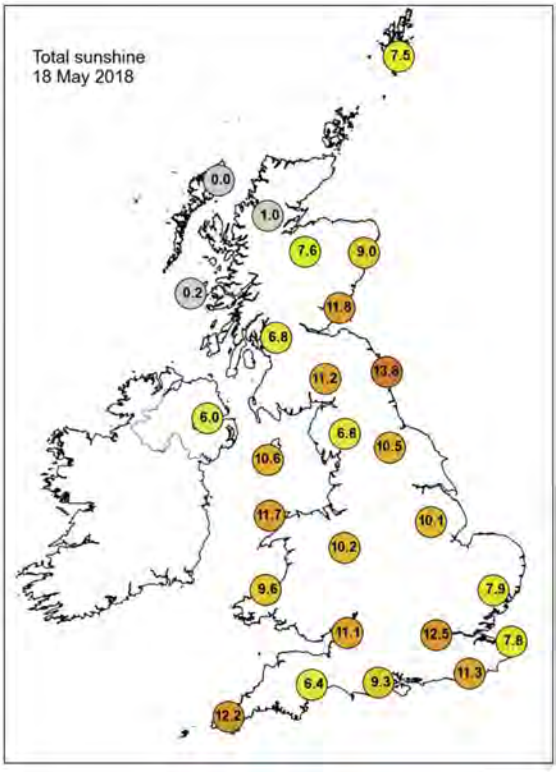

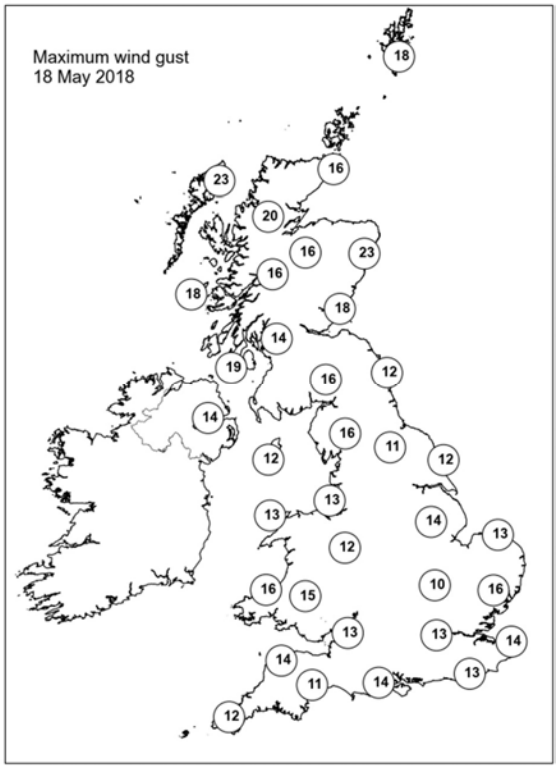

None of the selected stations observed a day of sleet or snow falling or non-zero snow depth at 0900 UTC.

Daily Weather Summary for Saturday 19 May 2018

This day's summary created 26/05/2018 03:00

Summary of the UK Weather for Saturday 19 May 2018

It was dry across the bulk of the UK during the early hours, with clear skies for many of us. Some cloud moved across the northwest of Scotland and the far southeast of England at times, and there were a few mist patches which formed through the early hours. Like recent nights, temperatures fell to single figures in many places under the clear skies and light winds, with a ground frost reported in some rural spots. The majority of the UK had a dry day with plenty of sunshine and light winds. Although a little cloud affected the east coast of East Anglia at times. Cloud also gradually built across western Scotland and Northern Ireland through the day and patchy outbreaks of mainly light rain then affected these parts through the evening. Temperatures were widely above average across the UK, with many places reaching the high teens or low twenties Celsius.

Daily Extremes

Highest Maximum	**22.8°C** Betws-y-coed (Clwyd, 22 mAMSL)
Lowest Maximum	**11.5°C** Weybourne (Norfolk, 21 mAMSL)
Highest Minimum	**11.1°C** Kinlochewe (Ross & Cromarty, 25 mAMSL)
Lowest Minimum	**-0.2°C** Santon Downham (Suffolk, 6 mAMSL)
Lowest Grass Minimum	**-3.9°C** Marham (Norfolk, 21 mAMSL)
Most Rainfall	**6.8mm** South Uist Range (Western Isles, 4 mAMSL)
Most Sunshine	**15.1hr** East Malling (Kent, 33 mAMSL)
Highest Gust	**36Kt 41mph** Sella Ness (Shetland, 7 mAMSL)
Highest Gust (mountain)	**57Kt 66mph** Cairngorm Summit (Inverness-shire, 1237 mAMSL)
Greatest Snow Depth at 0900 UTC	No non-zero values

mAMSL refers to station elevation in metres above mean sea level.

Daily Weather Summary for Saturday 19 May 2018

North Atlantic and Europe analysis charts and satellite images at 0000 UTC

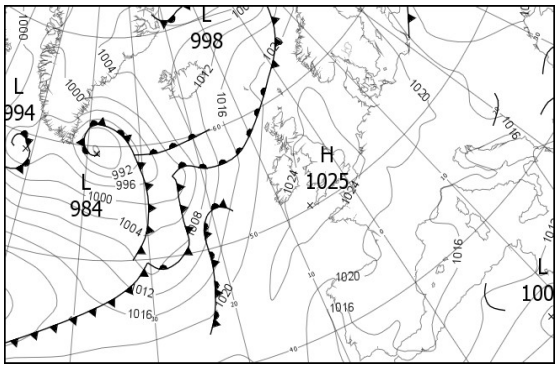



North Atlantic and Europe analysis charts and satellite images at 1200 UTC

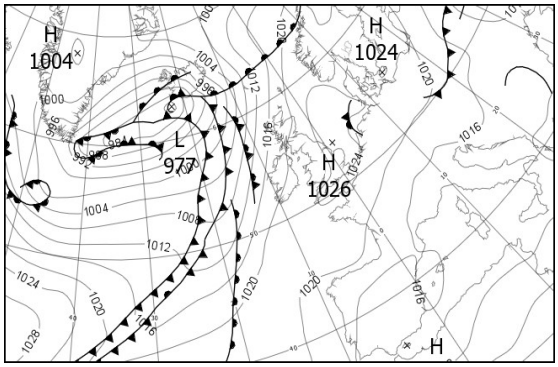



All satellite imagery copyright Met Office and EUMETSAT (European Organisation for the Exploitation of Meteorological Satellites). These show infra-red images from the geostationary MSG satellite. The rainfall rates are derived from both rain-radar and satellite data.

Daily Weather Summary for Saturday 19 May 2018

UK satellite and rain-radar precipitation rates at (L) 0000 and (R) 1200 UTC

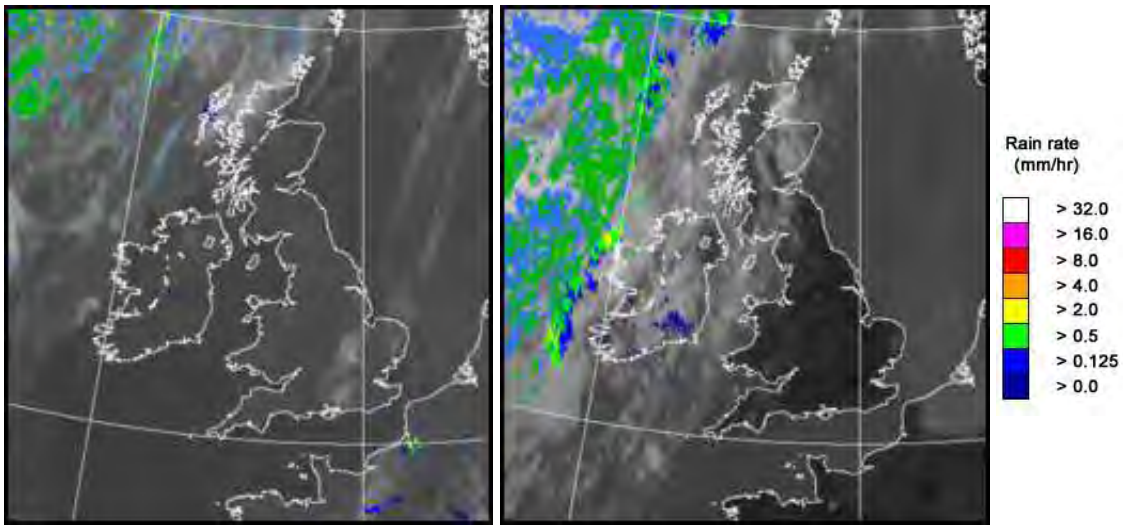

UK wind speed and direction at (L) 0000 and (R) 1200 UTC

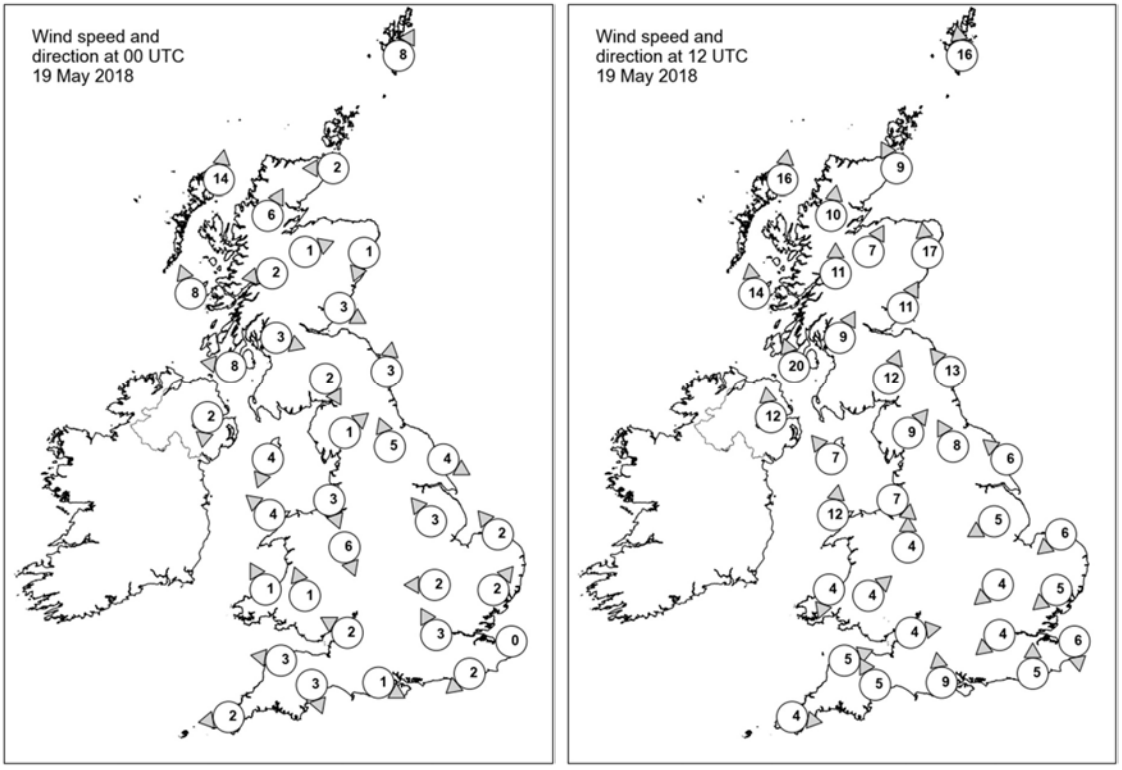

Daily Weather Summary for Saturday 19 May 2018

Selected UK readings at (L) 0000 and (R) 1200 UTC

STATIONS		0000 UTC						1200 UTC					
NO	SITE	PRESS	WDIR	WSPD	CLOUD	TEMP	TDEW	PRESS	WDIR	WSPD	CLOUD	TEMP	TDEW
1	Lerwick	1021.9	SSW	8	8	9.2	7.5	1019.4	S	16	5	11.6	9.1
2	Wick	1022.0	E	2	7	8.1	6.3	1018.4	SSE	9	0	14.4	8.7
3	Stornoway	1020.9	S	14	8	9.6	9.1	1016.2	S	16	8	13.2	7.9
4	Loch Glascarnoch	1022.2	SSW	6	7	11.8	6.8	1017.8	S	10	8	16.1	6.8
5	Aviemore	1023.0	WSW	1	8	9.7	6.8	1017.9	SSW	7	4	19.2	7.6
6	Dyce	1022.9	NNE	1	0	7.7	5.2	1020.2	S	17	0	16.9	7.0
7	Tulloch Bridge	1024.0	E	2	4	8.3	5.3	1019.3	S	11	2	16.7	6.7
8	Tiree	1021.9	SSE	8	8	10.0	8.7	1017.8	S	14	8	12.7	9.6
9	Leuchars	1023.1	WNW	3	0	7.8	6.2	1020.8	SSW	11	0	19.5	7.3
10	Bishopton	1023.6	WNW	3	3	9.4	5.8	1020.2	SSW	9	3	19.0	7.1
11	Machrihanish	1022.9	E	8	8	10.3	6.7	1020.2	SSE	20	1	14.3	7.0
12	Boulmer	1024.1	S	3	0	5.4	3.0	1023.2	SE	13	0	12.9	9.3
13	Eskdalemuir	1025.3	NNW	2	0	4.3	3.6	1022.2	SSW	12	0	16.2	4.6
14	Aldergrove	1023.4	N	2	8	10.3	6.0	1019.6	S	12	0	18.7	5.1
15	Shap	1025.4	SW	1	0	4.6	3.6	1022.8	SW	9	0	16.5	7.0
16	Leeming	1024.8	SSE	5	1	8.3	5.7	1023.1	SSE	8	0	19.5	6.7
17	Ronaldsway	1024.2	NNE	4	1	6.9	2.1	1023.0	SE	7	6	13.3	9.2
18	Bridlington	1024.6	WNW	4	0	6.2	4.6	1024.5	SE	6	0	13.8	9.3
19	Crosby	1024.6	NNW	3	1	9.4	8.5	1023.5	NW	7	0	17.1	10.3
20	Valley	1024.5	SE	4	0	8.6	4.4	1023.5	S	12	0	14.4	7.1
21	Waddington	1024.8	SE	3	0	7.6	5.4	1024.3	ENE	5	1	18.2	5.8
22	Shawbury	1024.6	NNW	6	2	9.9	5.4	1023.4	S	4	2	18.5	6.5
23	Weybourne	1024.9	SE	2	1	2.8	2.2	1025.7	NE	6	0	10.9	7.5
24	Bedford	1024.8	E	2	1	7.3	5.7	1024.4	NE	4	0	17.4	7.9
25	Aberporth	1025.2	SSE	1	0	9.8	5.7	1023.8	NNE	4	0	15.0	1.2
26	Sennybridge	1026.0	SSE	1	0	3.0	0.8	1023.0	SW	4	3	17.8	6.1
27	Wattisham	1024.7	SW	2	0	4.7	4.0	1024.6	NE	5	0	15.4	6.4
28	Filton	1024.3	ESE	2	0	10.2	5.9	1023.7	W	4	1	19.2	9.4
29	Heathrow	1024.5	SSE	3	6	9.4	6.6	1024.0	NE	4	0	19.2	4.5
30	Manston	1024.7	-	0	0	7.6	6.1	1025.2	N	6	0	12.9	8.2
31	Chivenor	1025.1	E	3	0	7.6	6.4	1023.9	WSW	5	0	18.5	8.4
32	Exeter	1024.8	NNW	3	0	8.4	6.4	1023.8	SSE	5	2	18.2	7.9
33	Herstmonceux	1024.8	NE	2	0	5.9	5.3	1024.5	S	5	0	14.8	9.5
34	Hurn	1024.3	WNW	1	0	6.3	5.4	1024.2	S	9	0	16.2	10.0
35	Camborne	1025.2	E	2	8	8.5	8.4	1023.8	W	4	3	17.9	8.7

Daily Weather Summary for Saturday 19 May 2018

Selected European readings at (L) 0000 and (R) 1200 UTC

STATIONS		0000 UTC						1200 UTC					
NO	SITE	PRESS	WDIR	WSPD	CLOUD	TEMP	TDEW	PRESS	WDIR	WSPD	CLOUD	TEMP	TDEW
1	Murmansk	1014.9	S	2	8	2.5	0.8	1011.7	S	12	7	12.9	0.1
2	Helsinki	1016.8	N	10	1	8.9	-0.4	1019.6	N	12	1	18.5	-3.0
3	Stockholm	1021.6	-	0	-	4.9	2.1	1023.1	WSW	6	-	18.8	1.0
4	Oslo	1020.8	N	4	-	8.7	3.8	1021.7	SSW	6	4	21.3	1.1
5	Reykjavik	1008.1	ESE	4	7	3.3	0.6	983.4	E	21	8	4.1	1.6
6	Moscow	1003.4	NNW	2	8	14.8	14.1	1006.0	NW	6	6	16.9	13.1
7	Kiev	1008.3	WNW	4	6	14.5	11.5	1011.3	WNW	2	8	17.2	15.3
8	Warsaw	1015.6	NW	10	7	11.6	9.8	1018.5	WNW	10	5	18.5	11.2
9	Berlin	1021.1	W	6	-	12.5	10.5	1022.3	E	8	-	21.0	1.1
10	De Bilt	1023.0	N	4	8	9.7	6.1	1023.8	NW	6	8	12.7	9.2
11	Dublin	1023.6	S	2	3	6.0	5.4	1021.1	WSW	14	6	18.8	6.1
12	Cork	1024.4	S	6	1	7.7	7.2	1022.2	S	14	7	13.7	9.6
13	Sofia	1014.9	-	0	6	15.0	12.1	1012.0	S	6	6	20.2	10.5
14	Belgrade	1015.1	WSW	2	8	16.5	12.5	1015.1	WNW	4	5	21.3	13.1
15	Budapest	1016.0	NNE	4	7	14.7	10.7	1016.3	WNW	4	5	21.4	9.9
16	Prague	1020.7	N	4	-	10.2	6.7	1019.5	N	6	2	19.0	9.6
17	Munich	1019.1	NE	4	0	11.7	8.0	1016.1	ENE	8	8	20.5	8.4
18	Strasbourg	1020.0	NNW	7	6	11.4	8.4	1019.0	N	8	-	19.7	8.7
19	Paris	1022.4	N	7	2	10.1	5.5	1021.9	ENE	9	1	18.2	6.1
20	Jersey	1024.3	ENE	7	0	8.0	5.5	1024.0	NE	7	0	15.8	8.2
21	Milan	1016.7	NE	3	-	16.9	11.7	1016.3	N	3	2	23.2	12.6
22	Marseille	1016.3	S	1	6	16.1	12.8	1015.2	S	10	-	24.6	12.5
23	Bordeaux	1018.6	N	5	-	15.1	9.9	1018.6	N	7	-	21.9	10.1
24	Rome	1014.1	N	4	2	13.3	11.7	1014.6	SW	11	1	23.2	14.3
25	Ajaccio	1015.5	NE	3	-	13.9	11.9	1015.5	SSW	10	-	22.0	15.8
26	Barcelona	-	W	4	-	17.0	12.0	1016.7	SSW	7	5	23.0	13.6
27	Majorca	1016.8	-	0	2	12.2	10.8	1016.2	WSW	13	5	20.7	13.5
28	Madrid	-	NNE	3	-	13.0	11.0	1014.2	S	2	2	22.5	8.8
29	Lisbon	1015.5	W	2	-	15.3	13.4	1016.3	E	4	-	24.7	13.1
30	Athens	1011.7	-	0	-	22.2	8.5	1010.4	SE	6	-	30.5	13.0
31	Malta	1012.1	NE	12	0	18.0	15.7	1011.8	E	15	5	22.2	15.3
32	Gibraltar	1016.2	ESE	10	1	17.0	16.3	1017.3	ENE	12	3	19.0	15.3

Daily Weather Summary for Saturday 19 May 2018

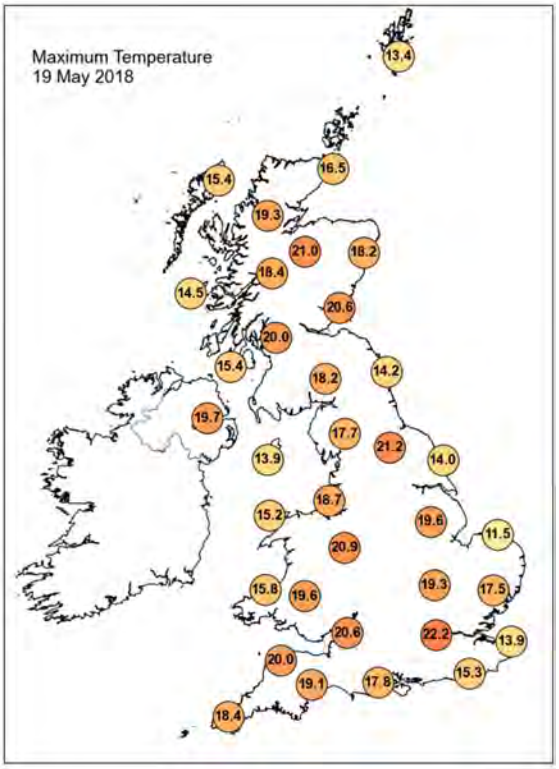

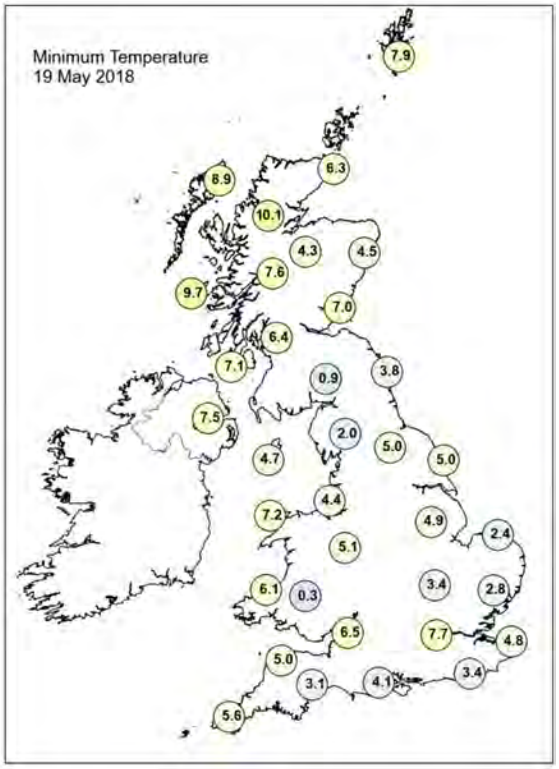

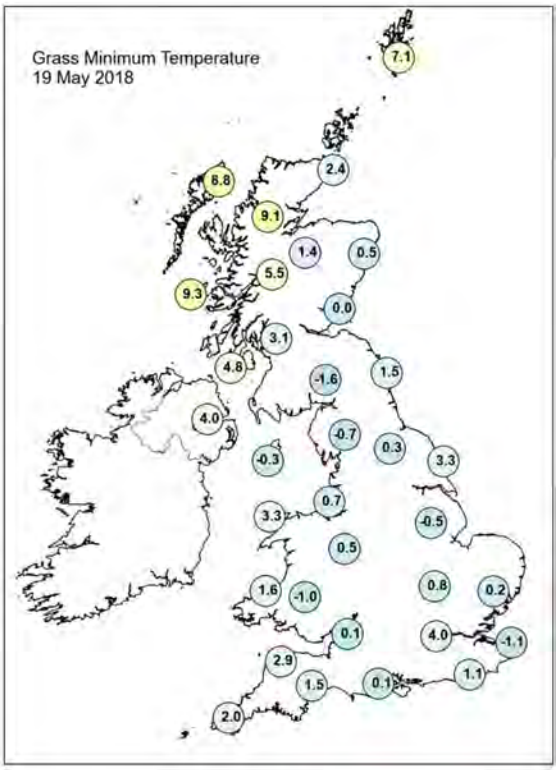

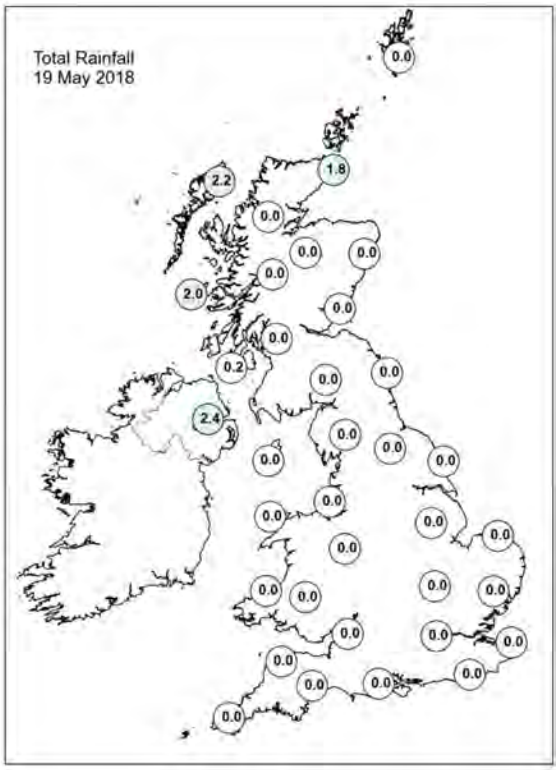

Daily Weather Summary for Saturday 19 May 2018

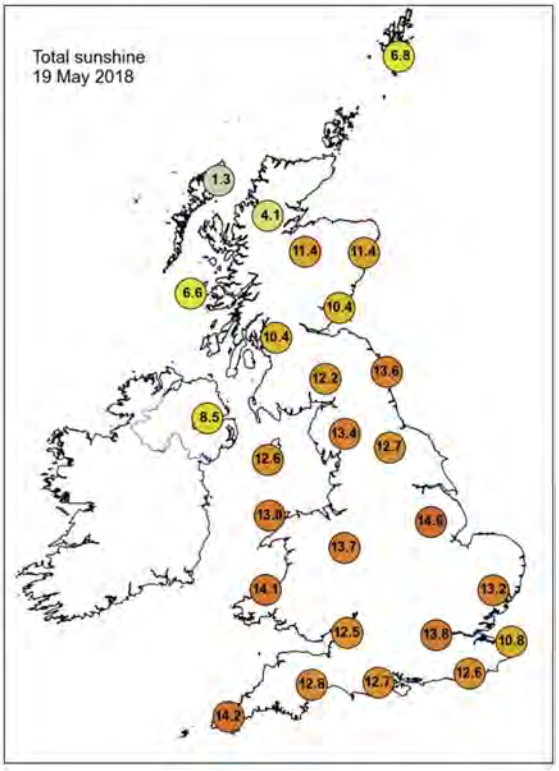

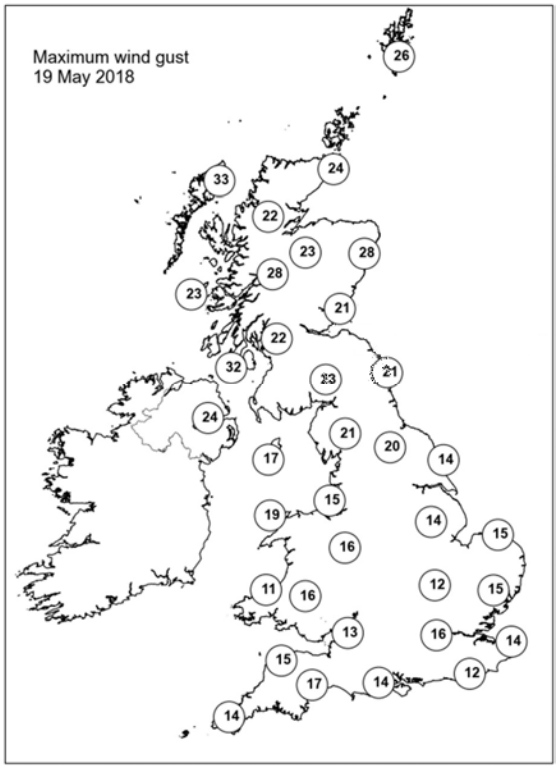

None of the selected stations observed a day of sleet or snow falling or non-zero snow depth at 0900 UTC.

Daily Weather Summary for Sunday 20 May 2018

This day's summary created 27/05/2018 03:00

Summary of the UK Weather for Sunday 20 May 2018

It was a fine and dry day across much of the UK with plenty of sunshine across England and Wales. Early low cloud and hill fog across the far southeast quickly burned back to the coast, but some coastal areas continued to be affected by this at times throughout the day. By contrast, Northern Ireland and northwest Scotland remained cloudy and breezy throughout the day with occasional outbreaks of rain. During the evening the low cloud and hill fog edged back inland across the east and southeast of England. It was another warm day under the sunshine with temperatures several degrees above the seasonal norm.

Daily Extremes

Highest Maximum	**24.3°C** Sheffield (South Yorkshire, 131 mAMSL)
Lowest Maximum	**10.3°C** Harris: Quidnish (Western Isles, 13 mAMSL)
Highest Minimum	**13.9°C** Altnaharra No 2 (Sutherland, 81 mAMSL) also Kinlochewe (Ross & Cromarty, 25 mMASL) also Achnagart (Ross & Cromarty, 15 mMASL)
Lowest Minimum	**1.1°C** St Harmon No 2 (Powys, 291 mAMSL)
Lowest Grass Minimum	**-2.1°C** Copley (Durham, 253 mAMSL)
Most Rainfall	**28.8mm** Banagher, Caugh Hill (Londonderry, 214 mAMSL)
Most Sunshine	**14.0hr** Waddington (Lincolnshire, 68 mAMSL) also Wittering (Cambridgeshire, 74 mMASL)
Highest Gust	**36Kt 41mph** South Uist Range (Western Isles, 4 mAMSL)
Highest Gust (mountain)	**64Kt 74mph** Cairngorm Summit (Inverness-shire, 1237 mAMSL)
Greatest Snow Depth at 0900 UTC	No non-zero values

mAMSL refers to station elevation in metres above mean sea level.

Daily Weather Summary for Sunday 20 May 2018

North Atlantic and Europe analysis charts and satellite images at 0000 UTC

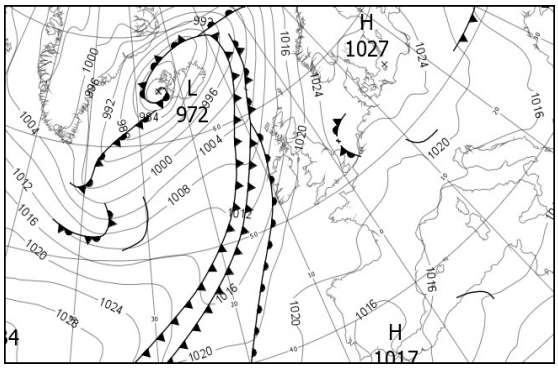



North Atlantic and Europe analysis charts and satellite images at 1200 UTC

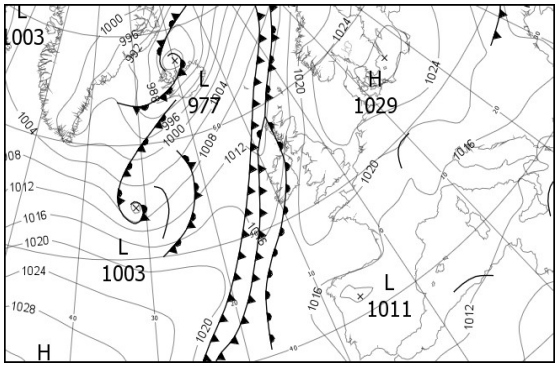



All satellite imagery copyright Met Office and EUMETSAT (European Organisation for the Exploitation of Meteorological Satellites). These show infra-red images from the geostationary MSG satellite. The rainfall rates are derived from both rain-radar and satellite data.

Daily Weather Summary for Sunday 20 May 2018

UK satellite and rain-radar precipitation rates at (L) 0000 and (R) 1200 UTC



UK wind speed and direction at (L) 0000 and (R) 1200 UTC

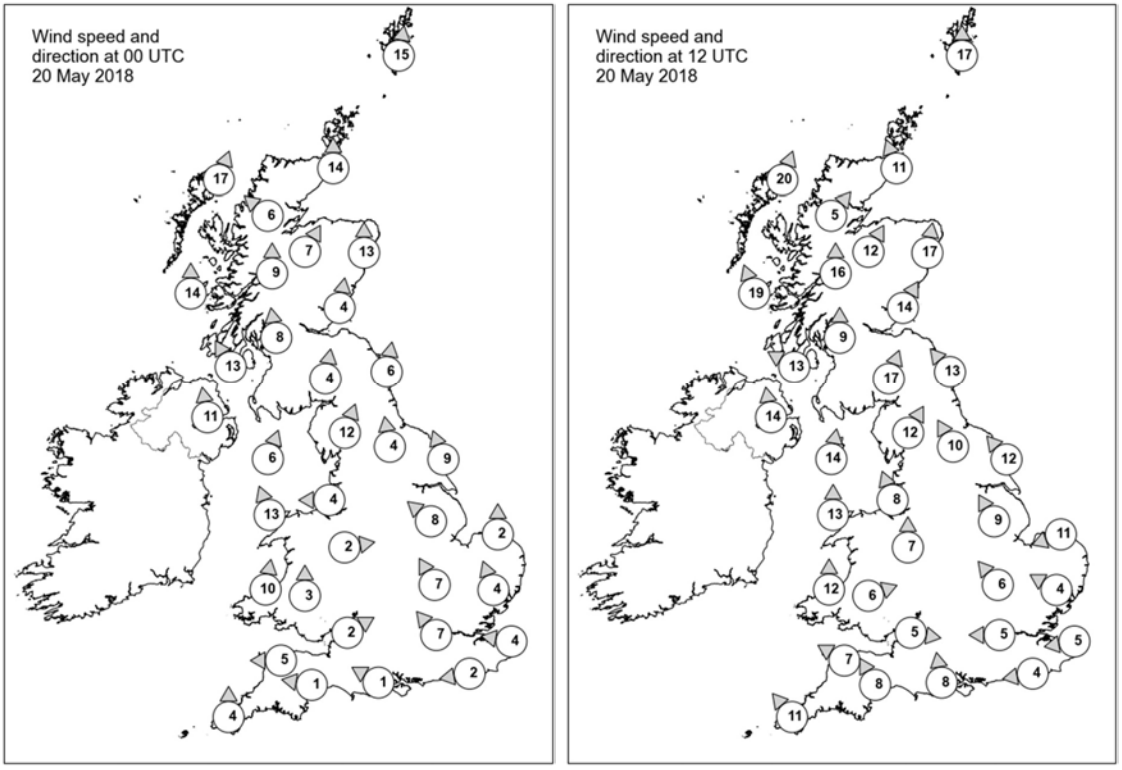

Daily Weather Summary for Sunday 20 May 2018

Selected UK readings at (L) 0000 and (R) 1200 UTC

STATIONS		0000 UTC						1200 UTC					
NO	SITE	PRESS	WDIR	WSPD	CLOUD	TEMP	TDEW	PRESS	WDIR	WSPD	CLOUD	TEMP	TDEW
1	Lerwick	1013.7	S	15	8	9.3	7.8	1014.2	S	17	7	11.0	8.6
2	Wick	1013.5	S	14	8	13.9	6.9	1013.7	SSE	11	8	13.2	8.6
3	Stornoway	1010.7	SSW	17	8	10.3	9.2	1011.5	SSW	20	8	11.3	10.8
4	Loch Glascarnoch	1013.0	SE	6	8	14.5	6.4	1013.0	SW	5	8	15.7	10.0
5	Aviemore	1015.0	SSW	7	8	13.1	5.5	1014.7	SSW	12	7	15.2	9.0
6	Dyce	1017.1	S	13	7	12.4	5.6	1017.0	S	17	8	16.4	8.9
7	Tulloch Bridge	1016.2	S	9	8	12.7	6.7	1016.1	S	16	8	14.0	9.6
8	Tiree	1013.5	S	14	8	10.5	9.8	1013.9	SSE	19	8	11.5	10.4
9	Leuchars	1017.9	S	4	8	12.1	6.0	1018.6	SSW	14	8	15.8	7.2
10	Bishopton	1017.7	S	8	7	12.5	7.1	1017.5	S	9	8	15.7	8.8
11	Machrihanish	1016.1	SSE	13	8	10.8	8.3	1016.9	ESE	13	8	10.8	10.0
12	Boulmer	1020.5	S	6	0	9.0	6.4	1020.7	SE	13	0	11.7	9.5
13	Eskdalemuir	1021.1	S	4	8	9.1	4.6	1020.3	SSW	17	8	13.7	6.3
14	Aldergrove	1017.1	S	11	8	13.7	5.5	1016.7	S	14	8	14.4	10.6
15	Shap	1021.9	SSW	12	3	9.5	2.9	1020.9	SSW	12	1	16.4	7.3
16	Leeming	1022.1	S	4	0	10.1	5.9	1021.0	SSE	10	7	20.6	8.6
17	Ronaldsway	1020.7	SSW	6	8	10.2	7.6	1020.2	S	14	7	12.8	8.8
18	Bridlington	1023.1	SSE	9	6	8.0	7.5	1023.2	SE	12	9	9.4	8.7
19	Crosby	1021.8	E	4	5	10.2	6.9	1020.7	SSE	8	8	20.3	9.2
20	Valley	1021.4	SSE	13	5	11.6	7.0	1020.9	S	13	0	13.9	7.9
21	Waddington	1023.1	SE	8	0	8.5	7.7	1022.3	SSE	9	1	19.1	9.3
22	Shawbury	1022.3	W	2	0	8.8	6.0	1021.0	S	7	2	20.8	9.2
23	Weybourne	1024.2	S	2	6	7.0	6.8	1023.6	ENE	11	0	13.0	10.0
24	Bedford	1023.5	SSE	7	0	9.1	7.7	1022.3	SE	6	1	19.1	10.5
25	Aberporth	1022.4	S	10	0	8.9	2.5	1020.8	S	12	8	15.6	2.0
26	Sennybridge	1023.5	S	3	0	6.7	2.4	1020.9	WSW	6	0	18.0	8.0
27	Wattisham	1024.3	SSE	4	8	7.1	6.7	1023.0	ESE	4	0	16.3	7.9
28	Filton	1022.7	WSW	2	0	11.4	6.5	1021.6	W	5	0	20.0	9.9
29	Heathrow	1023.7	SE	7	0	11.7	8.8	1022.4	E	5	0	20.1	9.2
30	Manston	1024.4	E	4	8	7.6	7.1	1023.5	E	5	8	12.0	10.2
31	Chivenor	1022.9	E	5	0	8.7	7.1	1021.0	ESE	7	2	20.6	10.4
32	Exeter	1023.0	E	1	0	5.8	5.0	1022.4	SSE	8	0	14.0	10.2
33	Herstmonceux	1024.3	E	2	7	7.4	7.2	1022.9	E	4	7	15.1	10.7
34	Hurn	1023.3	ESE	1	0	7.7	6.8	1022.5	S	8	1	15.9	10.8
35	Camborne	1022.8	S	4	1	8.6	6.7	1021.1	SE	11	7	15.7	8.1

Daily Weather Summary for Sunday 20 May 2018

Selected European readings at (L) 0000 and (R) 1200 UTC

STATIONS		0000 UTC						1200 UTC					
NO	SITE	PRESS	WDIR	WSPD	CLOUD	TEMP	TDEW	PRESS	WDIR	WSPD	CLOUD	TEMP	TDEW
1	Murmansk	1012.7	NW	8	7	6.3	2.7	1015.4	SSW	10	7	12.3	-4.8
2	Helsinki	-	-	-	1	-	-	1025.5	N	2	1	22.4	0.8
3	Stockholm	1023.7	SSW	2	-	8.3	4.3	1025.9	WSW	8	-	23.9	1.1
4	Oslo	1023.3	NE	4	-	9.3	4.1	1024.0	S	14	5	21.3	5.7
5	Reykjavik	979.7	S	19	8	3.4	1.4	988.3	SSW	15	6	5.7	2.3
6	Moscow	1013.5	WNW	2	8	10.5	9.2	1021.0	N	4	8	10.5	7.6
7	Kiev	1014.6	N	4	8	15.6	13.7	1018.6	NNE	10	3	18.1	4.5
8	Warsaw	1022.8	NNE	8	3	12.4	4.9	1024.9	N	8	5	20.0	6.8
9	Berlin	1024.8	ENE	8	-	11.6	1.9	1025.5	E	10	-	20.8	1.3
10	De Bilt	1023.7	-	0	0	6.2	6.0	1022.6	ENE	6	0	21.0	8.0
11	Dublin	1018.6	SSW	8	7	14.3	2.2	1018.1	SE	12	8	15.9	10.9
12	Cork	1019.4	SSW	12	8	10.9	10.6	1018.4	S	10	8	12.3	12.0
13	Sofia	1017.1	SSW	2	2	10.2	9.4	1015.0	E	2	6	21.6	9.7
14	Belgrade	1017.2	N	2	0	15.8	13.5	1017.5	NE	4	4	23.6	11.5
15	Budapest	1019.5	ENE	4	1	13.1	11.7	1020.1	NE	4	4	23.6	6.8
16	Prague	1022.3	N	2	-	12.0	6.8	1022.2	E	8	2	19.8	4.1
17	Munich	1019.9	NE	4	7	11.8	11.5	1017.3	ENE	8	8	18.9	9.2
18	Strasbourg	1019.9	N	3	-	13.6	8.6	1018.9	NNE	9	8	17.7	13.0
19	Paris	1021.8	NNE	8	0	9.2	6.5	1019.4	ENE	10	2	20.6	10.1
20	Jersey	1022.7	ENE	8	0	8.0	6.6	1021.2	ENE	7	0	16.5	10.5
21	Milan	1017.1	WNW	4	-	18.0	13.8	1016.4	E	2	5	22.9	11.3
22	Marseille	1015.4	E	6	-	17.3	10.4	1014.3	S	8	-	24.9	11.5
23	Bordeaux	1018.0	N	2	-	13.7	8.7	1015.9	E	4	-	23.1	10.8
24	Rome	1014.3	N	2	0	13.9	13.1	1012.9	WSW	11	1	23.7	14.4
25	Ajaccio	1015.0	NNE	5	7	15.7	12.1	1013.5	SSW	8	-	22.5	15.1
26	Barcelona	-	NNW	4	-	18.0	14.0	1014.9	SSE	11	6	21.5	13.3
27	Majorca	1015.7	E	2	5	13.7	11.7	-	SSW	12	-	21.0	16.0
28	Madrid	-	NE	10	-	16.0	10.0	1013.2	E	2	7	19.0	8.4
29	Lisbon	1016.0	NW	4	-	18.0	11.1	1014.0	E	4	-	23.8	14.0
30	Athens	1012.1	-	0	-	20.7	17.2	1012.9	NNE	7	-	27.4	14.3
31	Malta	1011.1	NE	15	7	18.4	17.6	1009.6	NE	16	5	22.0	14.4
32	Gibraltar	1016.3	W	3	0	16.7	15.7	1014.8	E	10	3	19.2	16.1

Daily Weather Summary for Sunday 20 May 2018

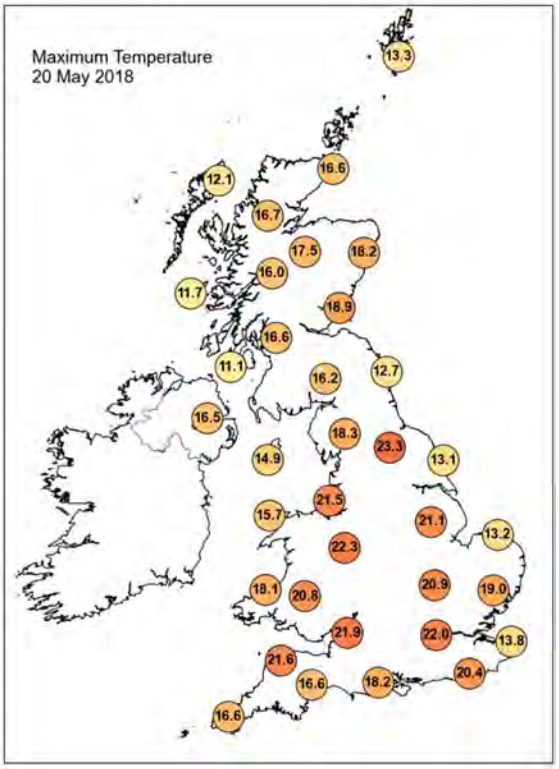

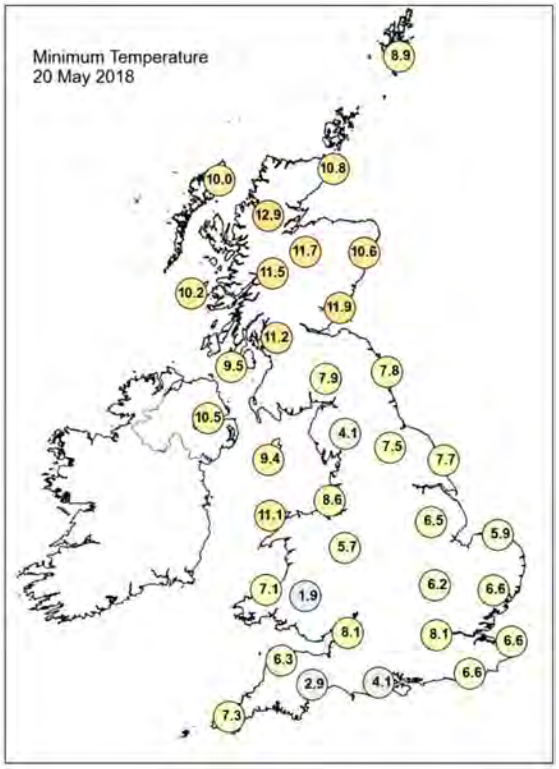

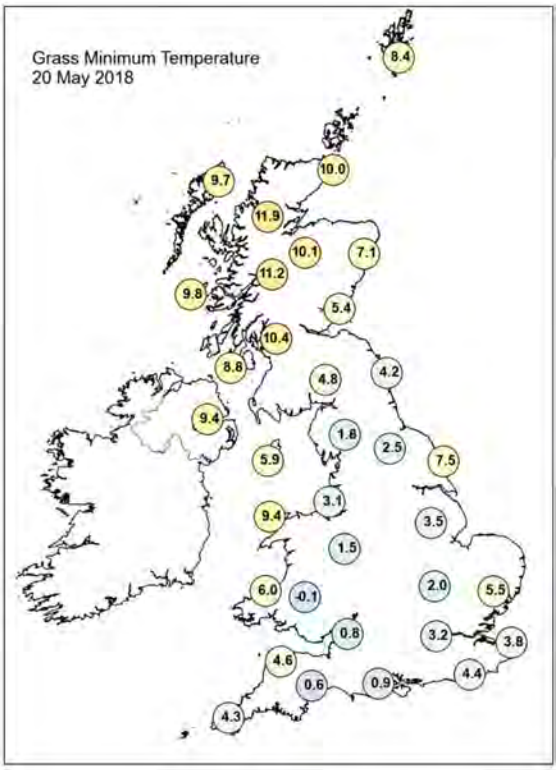

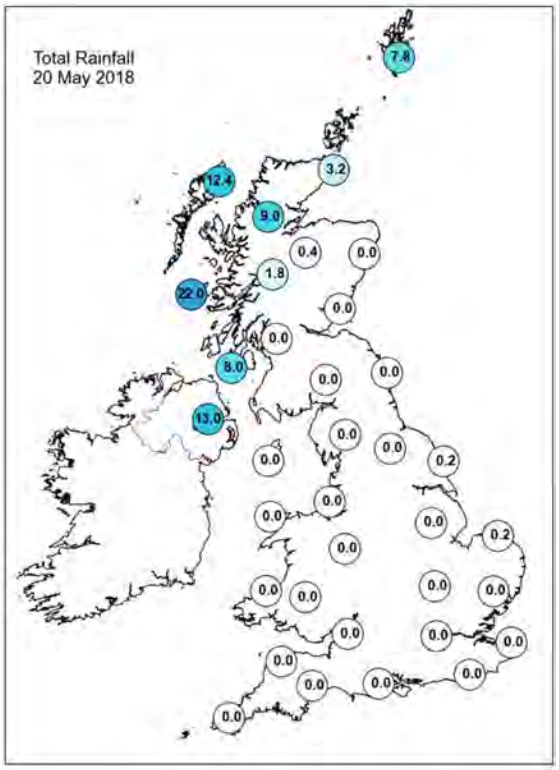

Daily Weather Summary for Sunday 20 May 2018

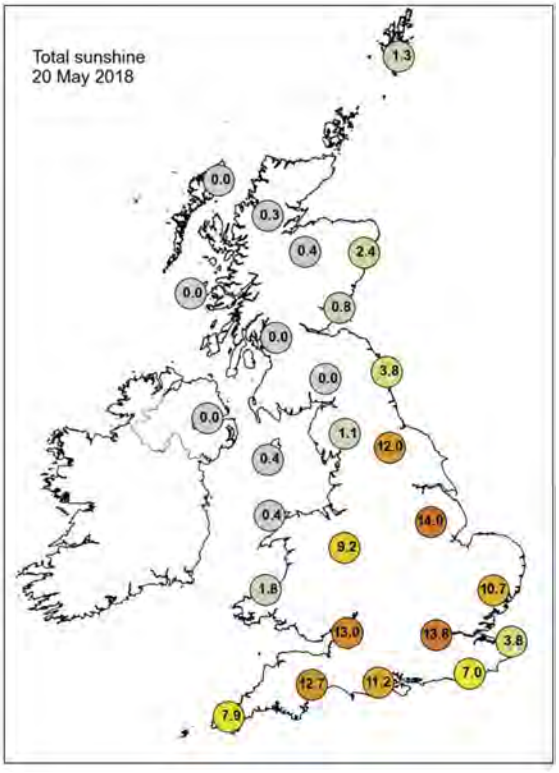

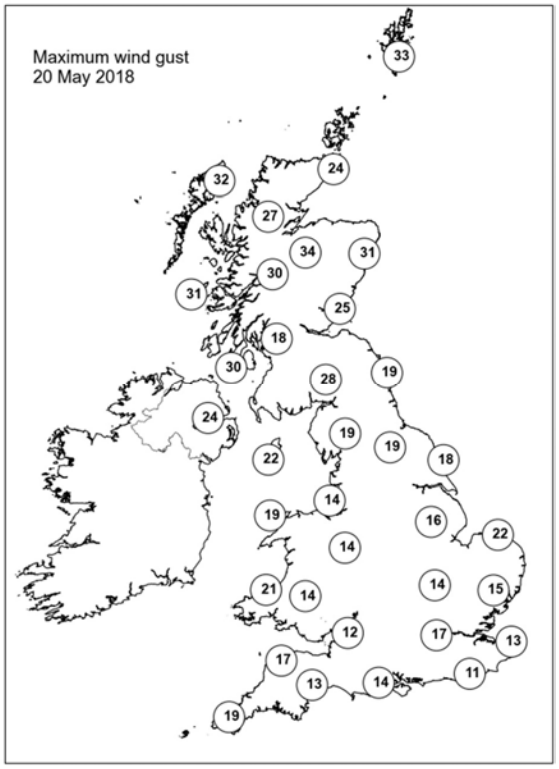

None of the selected stations observed a day of sleet or snow falling or non-zero snow depth at 0900 UTC.

Daily Weather Summary for Monday 21 May 2018

This day's summary created 28/05/2018 03:00

Summary of the UK Weather for Monday 21 May 2018

Most places stayed dry overnight with long clear spells. However, a band of cloud and rain lingered across Northern Ireland and northwest Scotland, with some heavy bursts of rain at times. Under clear skies elsewhere, some low cloud, mist and fog formed, particularly along eastern coastal counties. It was a chilly night in some spots with a number of places reaching the low single figures.

The rain across the far northwest stayed in place through the day, with heavy outbreaks and grey skies. Elsewhere, there were plenty of warm sunny spells and light winds, but showers moved into the far south east. These showers slowly moved into East Anglia and along the south coast and by the afternoon some rumbles of thunder developed. Later in the afternoon the thunderstorms tracked westwards across southern England, towards the Welsh Border. Some showers also developed in the Greater Manchester area. Away from the northwest, where the rain was, and along the east coast, it was very warm. A number of places reached the mid 20s Celsius, well above the seasonal norm.

Daily Extremes

Highest Maximum	**24.5°C** Pershore (Hereford & Worcester, 35 mAMSL)
Lowest Maximum	**8.6°C** Loch Glascarnoch (Ross & Cromarty, 269 mAMSL) also Banagher, Caugh Hill (Londonderry, 214 mMASL)
Highest Minimum	**13.7°C** Alston, Springhouse Park (Cumbria, 320 mAMSL)
Lowest Minimum	**1.3°C** St Harmon No 2 (Powys, 291 mAMSL)
Lowest Grass Minimum	**-2.7°C** South Newington (Oxfordshire, 105 mAMSL)
Most Rainfall	**20.0mm** Lentran (Inverness-shire, 146 mAMSL)
Most Sunshine	**14.8hr** Sheffield (South Yorkshire, 131 mAMSL)
Highest Gust	**35Kt 40mph** Aberdaron (Gwynedd, 95 mAMSL) also Orlock Head (Down, 35 mMASL)
Highest Gust (mountain)	**52Kt 60mph** Cairngorm Summit (Inverness-shire, 1237 mAMSL)
Greatest Snow Depth at 0900 UTC	No non-zero values

mAMSL refers to station elevation in metres above mean sea level.

Daily Weather Summary for Monday 21 May 2018

North Atlantic and Europe analysis charts and satellite images at 0000 UTC

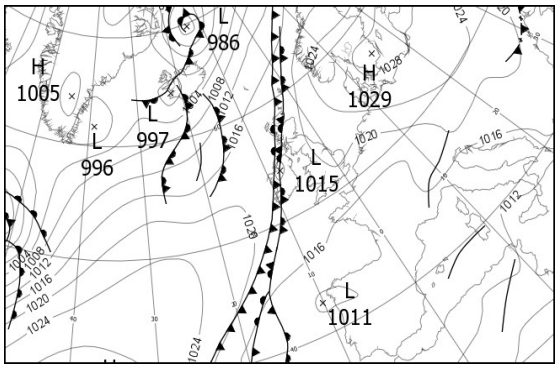



North Atlantic and Europe analysis charts and satellite images at 1200 UTC

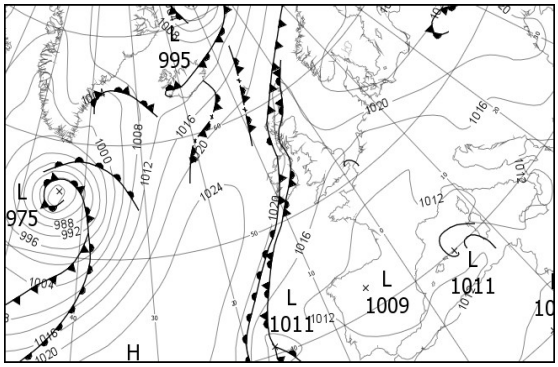



All satellite imagery copyright Met Office and EUMETSAT (European Organisation for the Exploitation of Meteorological Satellites). These show infra-red images from the geostationary MSG satellite. The rainfall rates are derived from both rain-radar and satellite data.

Daily Weather Summary for Monday 21 May 2018

UK satellite and rain-radar precipitation rates at (L) 0000 and (R) 1200 UTC



UK wind speed and direction at (L) 0000 and (R) 1200 UTC

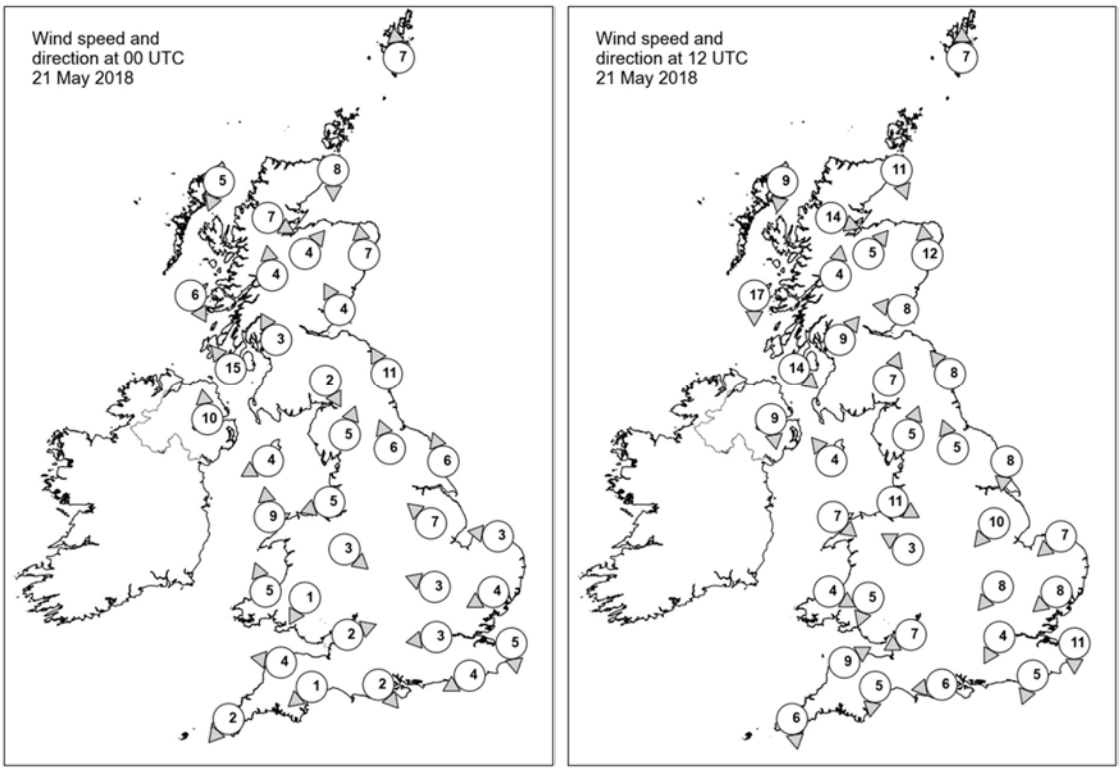

Daily Weather Summary for Monday 21 May 2018

Selected UK readings at (L) 0000 and (R) 1200 UTC

STATIONS		0000 UTC						1200 UTC					
NO	SITE	PRESS	WDIR	WSPD	CLOUD	TEMP	TDEW	PRESS	WDIR	WSPD	CLOUD	TEMP	TDEW
1	Lerwick	1017.3	S	7	8	8.8	8.3	1019.4	S	7	9	8.2	8.2
2	Wick	1016.7	N	8	8	10.9	10.2	1018.4	NNW	11	8	9.9	9.7
3	Stornoway	1017.5	NNE	5	8	8.3	8.0	1021.1	N	9	7	7.5	6.2
4	Loch Glascarnoch	1016.8	WNW	7	8	9.7	9.4	1019.8	WNW	14	8	7.5	6.9
5	Aviemore	1016.7	SW	4	8	13.4	8.2	1016.9	SW	5	8	16.3	10.0
6	Dyce	1018.3	S	7	8	11.7	8.3	1017.6	S	12	0	18.0	7.3
7	Tulloch Bridge	1017.8	S	4	8	12.1	8.6	1019.0	S	4	8	10.2	9.7
8	Tiree	1016.1	NNW	6	8	9.6	9.6	1020.5	N	17	8	7.9	6.6
9	Leuchars	1018.4	SSE	4	8	12.9	6.1	1018.0	E	8	0	15.4	9.2
10	Bishopton	1017.8	SSE	3	8	12.7	6.4	1018.1	SW	9	0	14.8	8.7
11	Machrihanish	1016.5	SE	15	8	10.5	10.2	1018.7	NW	14	8	8.7	7.8
12	Boulmer	1020.3	SSE	11	8	8.7	8.6	1018.9	SE	8	0	13.3	9.5
13	Eskdalemuir	1020.3	NNW	2	8	7.0	4.4	1018.0	SSW	7	7	18.6	6.4
14	Aldergrove	1016.8	S	10	8	11.4	10.7	1020.0	N	9	7	9.2	7.9
15	Shap	1019.9	SSW	5	0	10.8	2.0	1017.4	SSW	5	3	19.5	7.3
16	Leeming	1020.6	SSE	6	0	9.8	8.0	1018.3	SSE	5	1	20.2	7.3
17	Ronaldsway	1019.0	ENE	4	7	9.7	8.1	1018.6	SE	4	7	16.0	5.7
18	Bridlington	1021.0	SSE	6	9	7.7	7.6	1018.5	N	8	0	17.7	10.3
19	Crosby	1019.3	ENE	5	0	9.8	6.5	1017.7	WNW	11	0	18.0	12.2
20	Valley	1019.0	S	9	4	12.2	7.5	1018.2	NW	7	7	17.6	5.7
21	Waddington	1020.6	SE	7	0	9.1	8.2	1017.4	NE	10	1	20.4	10.0
22	Shawbury	1019.4	NW	3	0	9.7	7.7	1017.1	ESE	3	4	20.1	5.3
23	Weybourne	1020.9	E	3	0	6.7	6.3	1017.3	NE	7	0	14.2	11.0
24	Bedford	1020.4	ESE	3	0	8.6	7.8	1016.4	NE	8	1	19.7	13.3
25	Aberporth	1019.0	SSE	5	8	11.8	6.0	1017.7	WNW	4	5	13.2	8.6
26	Sennybridge	1020.3	NNE	1	0	5.6	4.9	1016.6	NNE	5	2	18.6	10.3
27	Wattisham	1020.6	ENE	4	2	5.9	5.8	1015.6	NE	8	6	20.7	7.5
28	Filton	1019.2	WSW	2	0	12.1	9.8	1016.2	ENE	7	0	21.5	9.7
29	Heathrow	1020.1	E	3	0	10.1	6.8	1015.4	NNE	4	7	22.0	8.9
30	Manston	1019.6	N	5	0	8.0	7.9	1015.4	N	11	4	15.7	11.9
31	Chivenor	1019.1	E	4	0	10.3	8.7	1016.2	WSW	9	0	19.0	11.9
32	Exeter	1019.2	NE	1	9	7.6	7.6	1015.6	N	5	0	20.3	7.8
33	Herstmonceux	1019.0	ENE	4	0	9.7	7.5	1014.8	NNE	5	8	18.6	11.5
34	Hurn	1019.0	NW	2	0	7.0	6.1	1015.1	E	6	3	21.9	10.2
35	Camborne	1018.7	NE	2	7	10.0	9.5	1016.5	N	6	4	14.4	9.1

Daily Weather Summary for Monday 21 May 2018

Selected European readings at (L) 0000 and (R) 1200 UTC

STATIONS		0000 UTC						1200 UTC					
NO	SITE	PRESS	WDIR	WSPD	CLOUD	TEMP	TDEW	PRESS	WDIR	WSPD	CLOUD	TEMP	TDEW
1	Murmansk	1010.4	S	12	7	12.1	4.6	1013.5	NE	4	7	12.4	5.5
2	Helsinki	1027.6	SSW	6	6	10.7	2.8	-	-	-	0	-	-
3	Stockholm	1026.8	-	0	-	10.1	7.1	1026.6	SSW	6	-	24.5	5.0
4	Oslo	1025.9	WNW	2	-	9.9	8.0	1025.3	SSW	12	5	21.1	7.0
5	Reykjavik	998.6	S	4	7	4.4	0.6	1009.2	WSW	7	6	6.0	1.5
6	Moscow	1026.2	-	0	0	5.9	4.7	1027.2	ENE	4	0	20.0	1.0
7	Kiev	1021.3	NE	4	0	10.3	5.5	1021.4	NNE	6	2	16.9	7.3
8	Warsaw	1025.6	ENE	6	0	12.3	4.8	1022.6	NE	8	4	20.2	4.7
9	Berlin	1024.8	E	6	-	11.2	2.9	1020.4	E	14	-	22.5	5.5
10	De Bilt	1019.3	NE	4	0	9.7	9.1	1014.6	ESE	12	7	24.9	7.4
11	Dublin	1018.0	SSW	6	8	11.9	7.9	1018.6	SW	6	7	15.4	10.4
12	Cork	1017.4	S	4	8	11.3	10.8	1018.5	N	6	8	12.4	11.9
13	Sofia	1016.9	SE	4	6	15.6	11.2	1017.3	SE	4	7	17.8	14.1
14	Belgrade	1017.4	-	0	0	16.8	12.0	1015.2	ESE	6	3	23.9	14.5
15	Budapest	1020.6	NNE	2	2	13.9	8.5	1017.4	ESE	6	3	23.2	8.5
16	Prague	1022.0	ENE	6	-	13.4	7.9	1016.7	E	10	3	21.5	8.3
17	Munich	1016.3	E	6	4	13.8	7.7	1012.0	E	6	0	22.2	8.4
18	Strasbourg	1015.2	NW	5	-	12.8	11.5	1012.6	NNE	3	-	23.2	12.5
19	Paris	1016.0	NE	6	0	13.9	10.7	1012.4	S	3	4	21.9	11.6
20	Jersey	1016.8	ENE	12	0	12.7	9.5	1014.0	NNE	7	0	18.7	12.0
21	Milan	1016.5	N	2	4	15.5	13.6	1014.4	SSE	3	-	23.9	12.6
22	Marseille	1013.9	SSE	2	-	16.1	12.1	1012.0	SSW	6	7	23.3	14.0
23	Bordeaux	1012.5	-	0	-	13.8	9.8	1011.0	NW	3	-	23.7	14.4
24	Rome	1012.2	NNE	5	5	16.1	13.7	1012.0	ESE	6	7	24.1	14.8
25	Ajaccio	1012.2	ENE	3	-	15.6	11.4	1011.7	WSW	7	7	20.4	15.8
26	Barcelona	1013.3	N	4	7	16.9	12.6	1012.3	SE	10	5	20.4	13.7
27	Majorca	-	-	1	-	16.0	15.0	1011.8	WSW	12	7	20.7	14.2
28	Madrid	-	-	2	-	15.0	12.0	1009.3	SSW	5	4	22.1	8.2
29	Lisbon	1013.0	NW	6	-	14.4	12.4	1013.1	SW	10	2	19.9	11.8
30	Athens	1013.0	N	1	-	19.5	14.0	1012.0	N	7	-	28.9	13.9
31	Malta	1010.9	NNE	11	2	18.9	14.9	1011.7	E	12	2	23.7	16.6
32	Gibraltar	1013.3	NNE	4	0	17.2	14.4	1013.6	ESE	7	2	21.5	11.4

Daily Weather Summary for Monday 21 May 2018

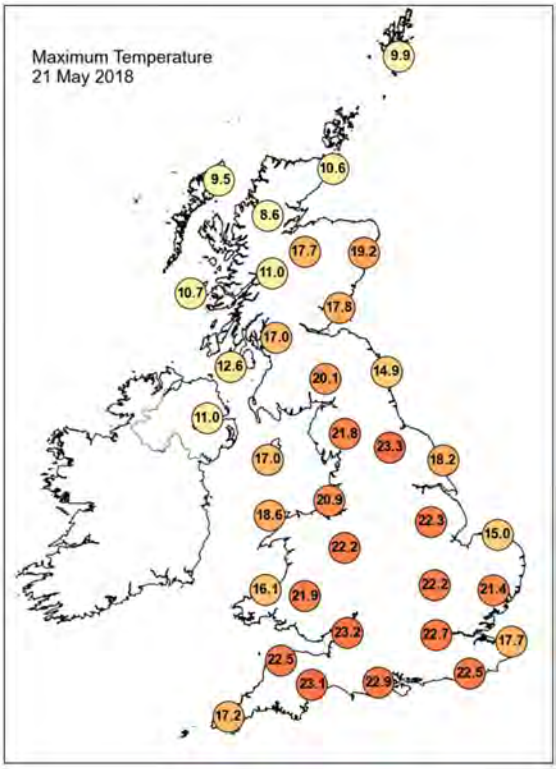

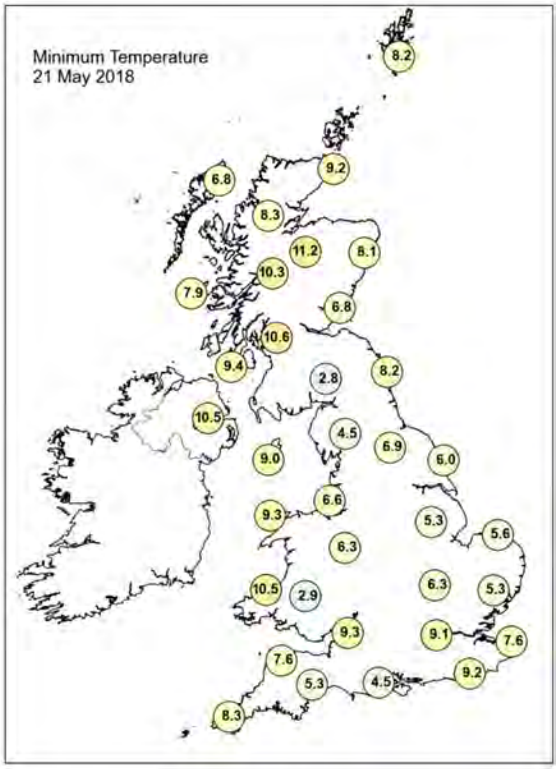

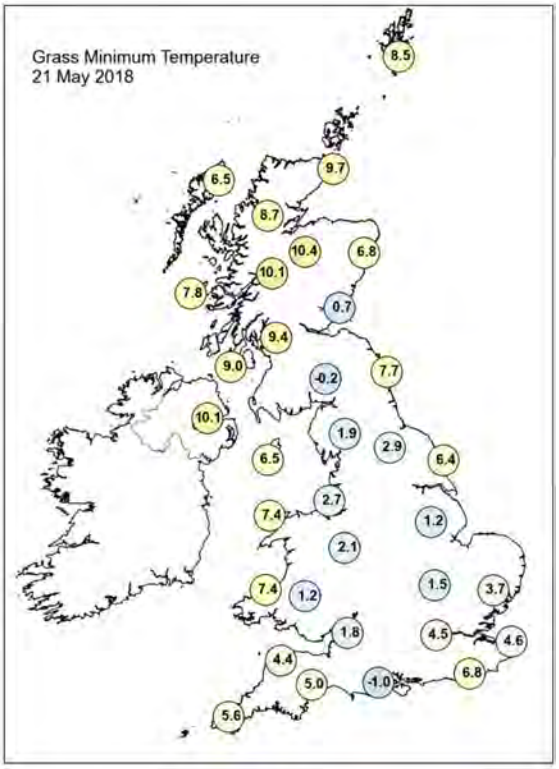

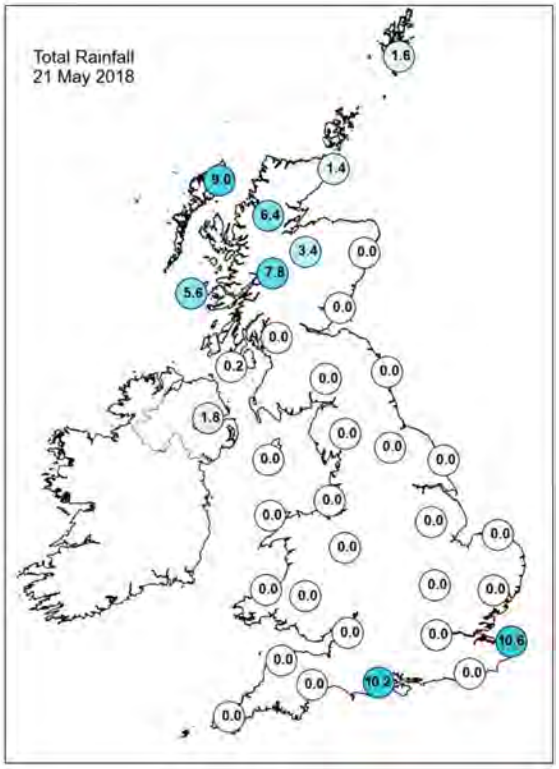

Daily Weather Summary for Monday 21 May 2018

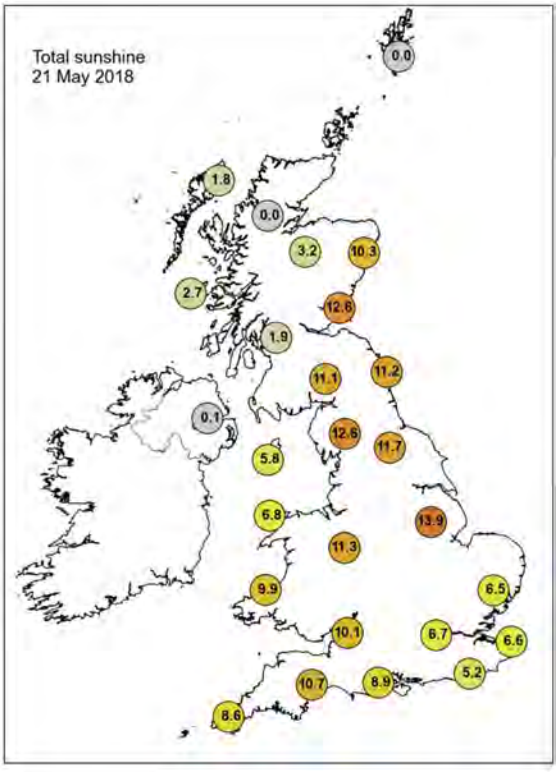

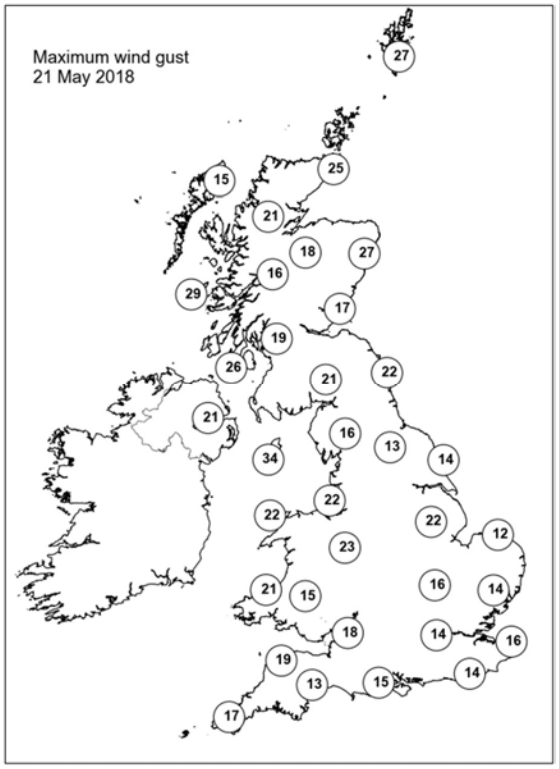

None of the selected stations observed a day of sleet or snow falling or non-zero snow depth at 0900 UTC.

Daily Weather Summary for Tuesday 22 May 2018

This day's summary created 20/06/2018 12:47

Summary of the UK Weather for Tuesday 22 May 2018

There was rain in parts of northwest Scotland during the early hours, and some showers across northern Wales and northwest England. These eased through the early hours, but a few light showers in the far southeast persisted until morning. Elsewhere, it was a dry start with clear skies for many, and just a few patches of mist and fog in some places. The showers moved away from the southeast during the morning. Otherwise, it was a dry day across the UK. The skies remained cloudy across much of Scotland and Northern Ireland, with some low cloud spilling down the northeast coast of the UK. Some patches of sea fog lingered along Cardigan Bay into the afternoon too. Elsewhere there was mostly unbroken sunshine and light winds. By the late afternoon, thundery showers sparked off in the far south east across Kent and Sussex. Temperatures were above average in the south, but mostly near or slightly below normal in the north.

Daily Extremes

Highest Maximum	**25.0°C** Porthmadog (Gwynedd, 7 mAMSL)
Lowest Maximum	**8.7°C** Carterhouse (Roxburghshire, 308 mAMSL)
Highest Minimum	**14.1°C** Slapton (Devon, 32 mAMSL)
Lowest Minimum	**-0.2°C** Resallach (Sutherland, 133 mAMSL)
Lowest Grass Minimum	**-1.3°C** Stornoway Airport (Western Isles, 15 mAMSL) also Kinlochewe (Ross & Cromarty, 25 mMASL)
Most Rainfall	**8.8mm** Wight: St Catherines Point (Isle Of Wight, 20 mAMSL)
Most Sunshine	**14.6hr** Rostherne No 2 (Cheshire, 35 mAMSL)
Highest Gust	**36Kt 41mph** Warcop Range (Cumbria, 227 mAMSL)
Highest Gust (mountain)	**40Kt 46mph** Cairnwell (Aberdeenshire, 928 mAMSL)
Greatest Snow Depth at 0900 UTC	No non-zero values

mAMSL refers to station elevation in metres above mean sea level.

Daily Weather Summary for Tuesday 22 May 2018

North Atlantic and Europe analysis charts and satellite images at 0000 UTC

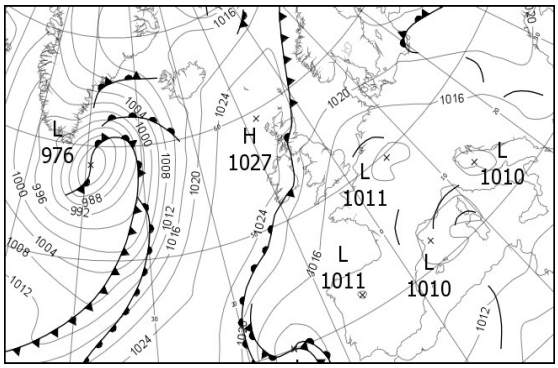



North Atlantic and Europe analysis charts and satellite images at 1200 UTC

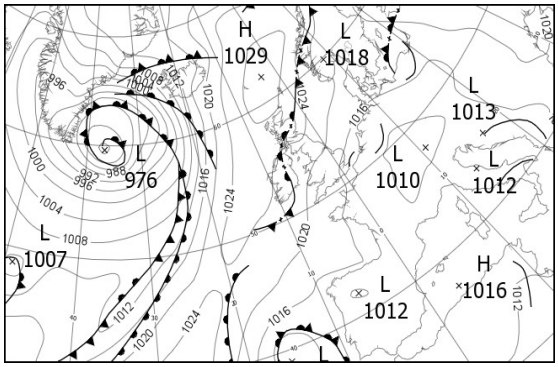



All satellite imagery copyright Met Office and EUMETSAT (European Organisation for the Exploitation of Meteorological Satellites). These show infra-red images from the geostationary MSG satellite. The rainfall rates are derived from both rain-radar and satellite data.

Daily Weather Summary for Tuesday 22 May 2018

UK satellite and rain-radar precipitation rates at (L) 0000 and (R) 1200 UTC



UK wind speed and direction at (L) 0000 and (R) 1200 UTC

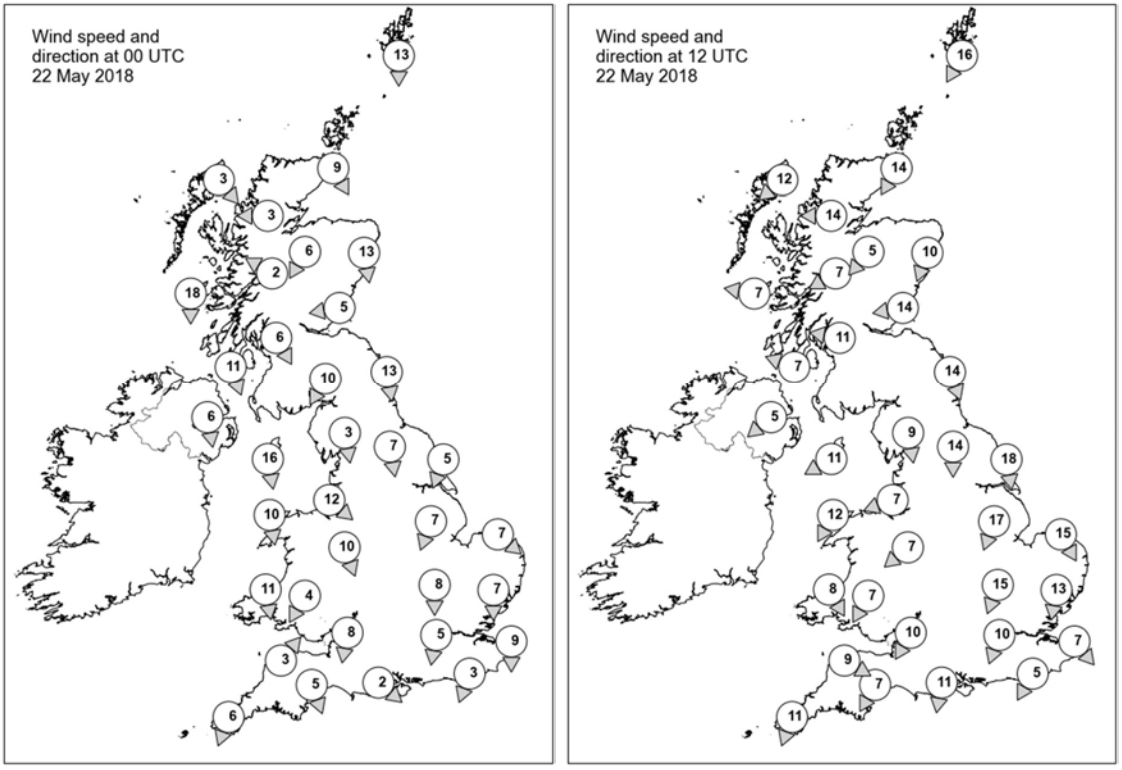

Daily Weather Summary for Tuesday 22 May 2018

Selected UK readings at (L) 0000 and (R) 1200 UTC

STATIONS		0000 UTC						1200 UTC					
NO	SITE	PRESS	WDIR	WSPD	CLOUD	TEMP	TDEW	PRESS	WDIR	WSPD	CLOUD	TEMP	TDEW
1	Lerwick	1024.7	N	13	7	6.3	4.6	1027.6	NNE	16	8	10.4	3.7
2	Wick	1025.8	NNW	9	8	6.6	5.8	1027.6	NNE	14	7	10.1	5.3
3	Stornoway	1027.0	NW	3	0	3.1	2.5	1027.1	NE	12	7	10.3	5.5
4	Loch Glascarnoch	1026.8	E	3	8	5.5	3.6	1026.7	E	14	8	9.1	5.4
5	Aviemore	1025.8	NNE	6	8	5.5	5.0	1026.6	NE	5	8	8.3	6.4
6	Dyce	1024.0	N	13	8	7.9	6.4	1025.9	NNE	10	8	10.3	7.6
7	Tulloch Bridge	1025.8	ESE	2	8	5.4	4.1	1025.9	ENE	7	8	10.3	6.2
8	Tiree	1024.5	N	18	0	7.5	5.2	1024.8	E	7	7	11.7	6.3
9	Leuchars	1022.4	E	5	8	9.1	5.8	1025.0	E	14	4	12.0	7.3
10	Bishopton	1021.1	NNW	6	8	10.4	8.2	1024.1	E	11	7	14.4	7.2
11	Machrihanish	1021.5	NNW	11	8	8.2	6.4	1023.3	ESE	7	7	14.6	8.6
12	Boulmer	1021.5	N	13	7	8.7	8.1	1023.9	NNW	14	8	10.1	9.0
13	Eskdalemuir	1021.5	NNE	10	8	9.6	7.8	1024.6	-	-	8	9.9	6.6
14	Aldergrove	1022.3	N	6	8	7.3	5.8	1023.1	NE	5	7	13.1	9.0
15	Shap	1019.2	N	3	8	12.0	9.4	1022.5	N	9	7	12.9	8.0
16	Leeming	1018.6	N	7	2	9.5	8.0	1022.6	N	14	8	11.2	7.9
17	Ronaldsway	1019.2	N	16	7	9.5	6.9	1021.9	ENE	11	3	15.2	8.2
18	Bridlington	1017.3	NNE	5	0	10.4	8.9	1020.1	N	18	8	12.6	8.9
19	Crosby	1018.7	NW	12	8	11.6	10.3	1020.4	ENE	7	0	20.5	10.5
20	Valley	1020.0	N	10	3	9.2	7.5	1020.5	NNE	12	1	17.2	9.6
21	Waddington	1016.6	NNE	7	2	9.8	8.3	1019.4	NNE	17	1	16.7	9.5
22	Shawbury	1017.9	NNW	10	3	10.9	8.5	1019.5	NE	7	1	18.4	8.5
23	Weybourne	1015.4	NW	7	7	10.5	10.0	1018.3	NNW	15	7	13.6	10.8
24	Bedford	1015.6	N	8	7	11.7	9.0	1017.7	NNE	15	6	18.6	10.4
25	Aberporth	1019.0	N	11	8	9.4	8.3	1020.3	NNW	8	8	12.4	10.2
26	Sennybridge	1017.9	NNE	4	7	12.3	6.0	1018.9	NNE	7	1	17.4	7.5
27	Wattisham	1014.2	N	7	1	10.6	8.7	1015.5	N	13	1	21.1	12.2
28	Filton	1016.1	N	8	1	14.0	9.2	1018.2	NNE	10	0	19.6	9.5
29	Heathrow	1014.6	N	5	5	15.3	9.9	1016.4	NNE	10	1	21.2	11.8
30	Manston	1013.2	N	9	7	12.8	11.2	1015.4	NW	7	8	16.8	12.7
31	Chivenor	1016.6	SW	3	7	13.4	10.7	1018.6	WNW	9	0	17.2	11.8
32	Exeter	1015.7	NNW	5	5	13.2	10.3	1017.9	NNE	7	8	18.7	11.7
33	Herstmonceux	1013.4	NNE	3	2	14.1	8.0	1015.3	NNE	5	7	19.6	12.3
34	Hurn	1014.7	NW	2	0	9.9	9.5	1016.4	N	11	0	21.6	12.4
35	Camborne	1017.5	NNE	6	7	11.4	10.2	1019.0	NNE	11	3	13.3	11.1

Daily Weather Summary for Tuesday 22 May 2018

Selected European readings at (L) 0000 and (R) 1200 UTC

STATIONS		0000 UTC						1200 UTC					
NO	SITE	PRESS	WDIR	WSPD	CLOUD	TEMP	TDEW	PRESS	WDIR	WSPD	CLOUD	TEMP	TDEW
1	Murmansk	1022.6	S	4	7	6.4	1.6	1017.2	SSW	10	7	18.2	5.5
2	Helsinki	1026.5	-	0	1	10.4	6.9	-	-	-	7	-	-
3	Stockholm	1023.8	-	0	-	9.7	7.2	1019.4	SE	8	-	22.4	4.1
4	Oslo	1022.5	NE	4	-	10.0	4.4	1018.2	SSW	4	2	22.9	2.9
5	Reykjavik	1015.6	SE	13	8	4.1	1.1	1008.3	SSE	17	8	6.4	3.8
6	Moscow	1029.1	-	0	0	7.4	5.0	1026.0	SSE	4	4	20.8	7.5
7	Kiev	1021.8	SSW	2	8	12.8	10.9	1022.3	SSW	4	6	20.3	8.7
8	Warsaw	1020.0	E	6	4	10.7	6.3	1016.4	SSE	6	6	21.7	10.9
9	Berlin	1016.9	E	6	-	12.7	5.9	1015.3	ESE	8	-	24.4	4.6
10	De Bilt	1012.1	E	4	8	15.8	10.7	1012.9	N	6	7	23.3	10.7
11	Dublin	1022.2	NNW	12	7	7.3	5.5	1023.0	N	12	7	11.5	8.4
12	Cork	1021.8	N	12	7	9.3	8.1	1022.1	N	8	5	13.4	6.4
13	Sofia	1016.8	SSW	6	6	14.6	11.1	1016.1	E	6	5	22.0	12.0
14	Belgrade	1014.5	E	6	2	17.4	14.4	1015.4	SE	8	2	24.8	16.0
15	Budapest	1016.0	ENE	4	0	14.4	12.8	1016.5	SE	6	7	22.8	14.4
16	Prague	1015.3	N	2	-	11.4	6.7	1012.9	E	8	4	22.3	9.5
17	Munich	1012.1	E	2	8	12.8	10.8	1010.2	NE	6	7	23.2	11.0
18	Strasbourg	1011.5	S	2	-	13.0	11.7	1010.9	WNW	3	-	25.5	12.7
19	Paris	1012.1	NNW	3	-	15.1	12.0	1012.9	NNW	5	6	22.4	12.3
20	Jersey	1014.7	N	7	0	12.1	9.4	1016.2	N	7	4	17.6	11.0
21	Milan	1012.4	N	1	-	17.0	14.5	1014.9	S	3	8	18.3	15.0
22	Marseille	1012.7	SSE	2	8	16.8	13.9	1013.8	S	5	7	20.9	13.3
23	Bordeaux	1012.6	W	3	6	16.3	12.5	1014.4	WSW	8	6	23.8	13.9
24	Rome	-	S	7	4	18.8	15.4	-	-	-	-	-	-
25	Ajaccio	1011.5	NE	4	8	16.1	15.5	1013.1	SW	10	-	21.4	15.9
26	Barcelona	1011.7	N	6	5	18.7	11.0	1014.4	S	7	5	21.9	14.9
27	Majorca	1012.3	E	3	2	14.4	13.2	1014.8	SW	14	6	20.7	15.5
28	Madrid	1013.2	NNW	5	6	13.6	12.9	1012.2	SSW	4	4	22.3	12.3
29	Lisbon	1013.6	SSW	6	-	15.1	12.0	1014.8	SSE	8	7	18.5	11.4
30	Athens	1012.8	N	3	-	21.1	11.1	1016.2	-	0	2	28.6	12.4
31	Malta	1012.3	ENE	8	5	19.0	18.8	1012.0	E	13	7	23.0	16.8
32	Gibraltar	1014.4	W	9	0	16.7	13.1	1014.9	SSW	11	3	21.3	12.3

Daily Weather Summary for Tuesday 22 May 2018

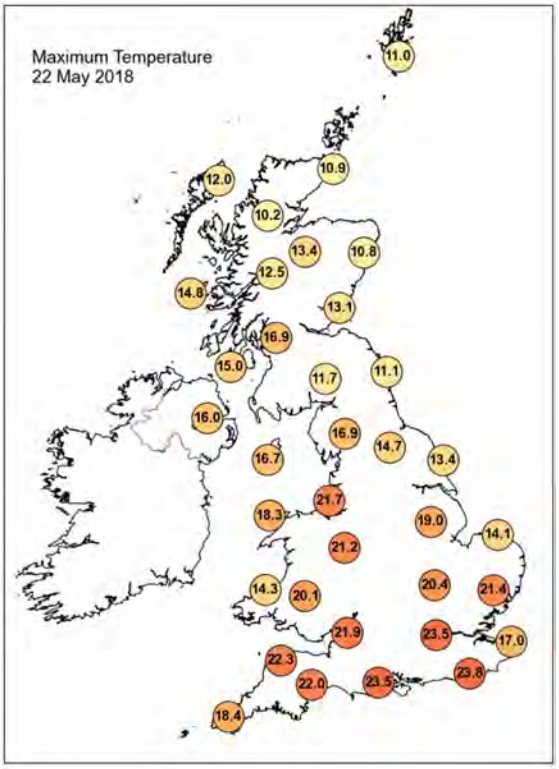

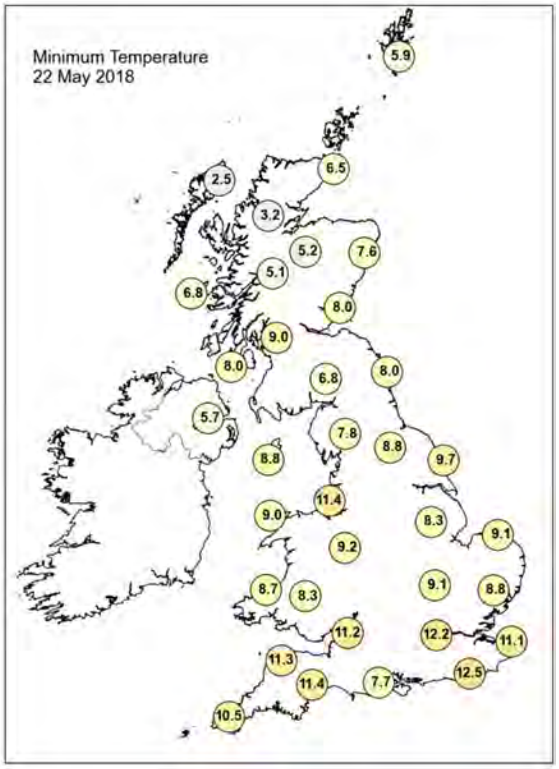

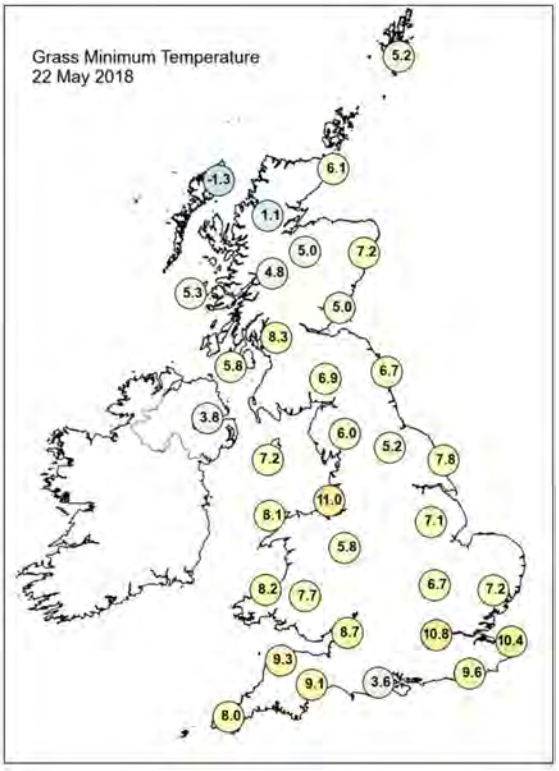

Daily Weather Summary for Tuesday 22 May 2018

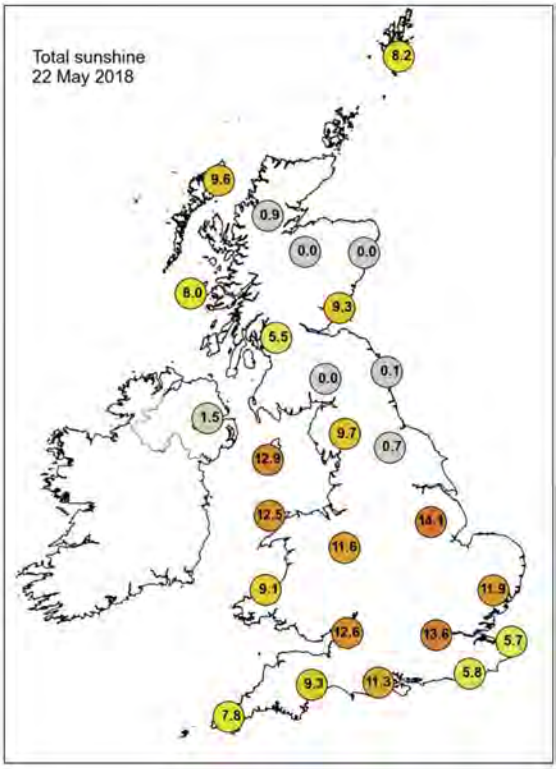

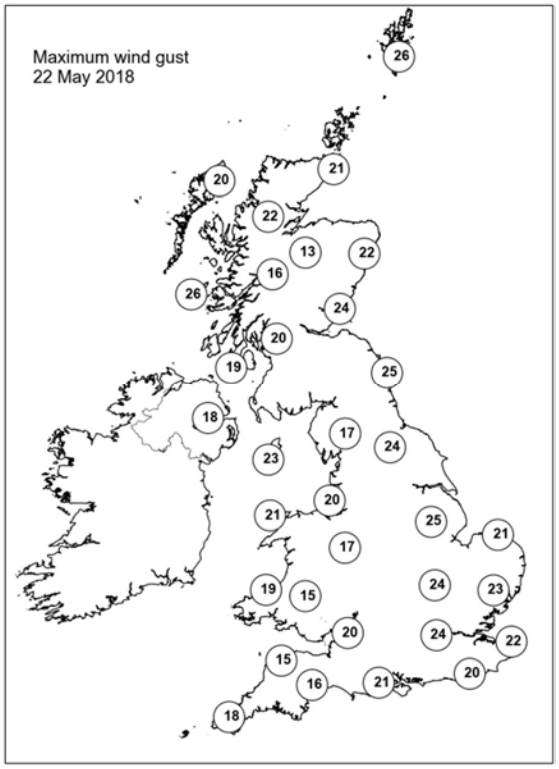

None of the selected stations observed a day of sleet or snow falling or non-zero snow depth at 0900 UTC.

Daily Weather Summary for Wednesday 23 May 2018

This day's summary created 30/05/2018 03:00

Summary of the UK Weather for Wednesday 23 May 2018

Through the early hours, mist, fog and low cloud spread in across eastern and central parts of the UK from the North Sea. Elsewhere skies were clear to begin the day. The murky conditions lingered across many central and eastern parts during the morning, but it soon became bright and sunny for most as the strong sunshine allowed the mist and murk to burn back to the North Sea coasts; it was only the coastal areas which stayed with the cloud and mist all day. In southeast England, cloud bubbled up during the day, with a few showers developing into the afternoon and early evening. Temperatures were generally above average for the time of year, except on the northeast coast of England, where they were around the average.

Daily Extremes

Highest Maximum	**24.6°C** Porthmadog (Gwynedd, 7 mAMSL)
Lowest Maximum	**9.8°C** Inverbervie No 2 (Kincardineshire, 134 mAMSL)
Highest Minimum	**12.0°C** Slapton (Devon, 32 mAMSL)
Lowest Minimum	**0.4°C** Newton Rigg (Cumbria, 169 mAMSL)
Lowest Grass Minimum	**-2.5°C** Preston Montford (Shropshire, 71 mAMSL)
Most Rainfall	**20.6mm** Heathrow (Greater London, 25 mAMSL)
Most Sunshine	**15.5hr** Morecambe No 2 (Lancashire, 7 mAMSL)
Highest Gust	**33Kt 38mph** Langdon Bay (Kent, 117 mAMSL)
Highest Gust (mountain)	**21Kt 24mph** Cairnwell (Aberdeenshire, 928 mAMSL)
Greatest Snow Depth at 0900 UTC	No non-zero values

mAMSL refers to station elevation in metres above mean sea level.

Daily Weather Summary for Wednesday 23 May 2018

North Atlantic and Europe analysis charts and satellite images at 0000 UTC

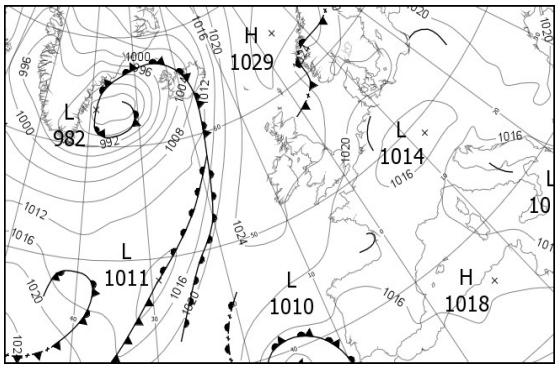



North Atlantic and Europe analysis charts and satellite images at 1200 UTC

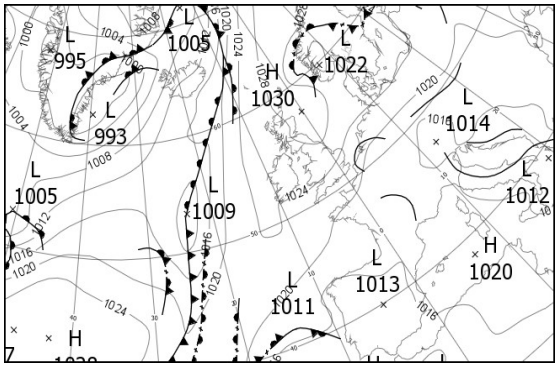



All satellite imagery copyright Met Office and EUMETSAT (European Organisation for the Exploitation of Meteorological Satellites). These show infra-red images from the geostationary MSG satellite. The rainfall rates are derived from both rain-radar and satellite data.

Daily Weather Summary for Wednesday 23 May 2018

UK satellite and rain-radar precipitation rates at (L) 0000 and (R) 1200 UTC



UK wind speed and direction at (L) 0000 and (R) 1200 UTC

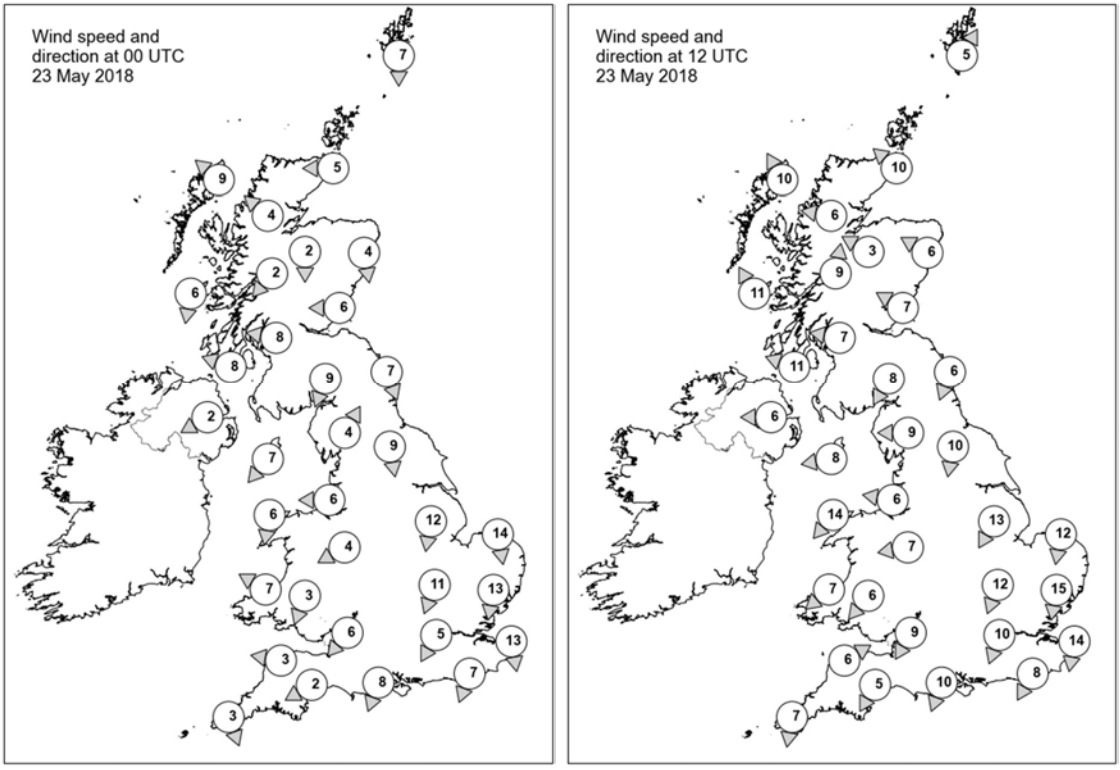

Daily Weather Summary for Wednesday 23 May 2018

Selected UK readings at (L) 0000 and (R) 1200 UTC

STATIONS		0000 UTC						1200 UTC					
NO	SITE	PRESS	WDIR	WSPD	CLOUD	TEMP	TDEW	PRESS	WDIR	WSPD	CLOUD	TEMP	TDEW
1	Lerwick	1027.8	N	7	1	5.2	4.0	1028.8	SSW	5	7	11.4	6.8
2	Wick	1027.8	E	5	8	8.1	5.8	1028.9	SE	10	3	10.0	5.4
3	Stornoway	1025.8	SE	9	0	8.0	6.5	1027.0	SSE	10	0	12.7	8.7
4	Loch Glascarnoch	1027.6	SE	4	8	7.2	5.5	1027.0	E	6	3	15.5	7.7
5	Aviemore	1027.3	N	2	8	7.2	5.4	1026.7	ESE	3	0	16.4	5.9
6	Dyce	1027.6	N	4	8	8.6	6.0	1029.0	ESE	6	8	11.3	7.1
7	Tulloch Bridge	1027.2	NE	2	8	8.6	6.1	1027.5	S	9	0	15.6	8.2
8	Tiree	1025.1	N	6	3	7.5	6.5	1026.9	SSE	11	0	13.1	9.6
9	Leuchars	1027.5	E	6	8	9.2	6.9	1029.4	ESE	7	8	11.1	6.7
10	Bishopton	1027.0	E	8	8	9.5	6.6	1028.0	E	7	3	14.5	8.4
11	Machrihanish	1025.7	ESE	8	0	8.3	6.7	1026.9	ESE	11	0	15.4	9.6
12	Boulmer	1026.6	NNW	7	8	8.8	8.3	1029.4	NNE	6	4	10.0	8.6
13	Eskdalemuir	1027.2	NNE	9	8	7.1	6.1	1028.1	NNE	8	5	13.5	7.6
14	Aldergrove	1025.3	ENE	2	0	7.7	6.8	1026.6	E	6	0	16.0	10.1
15	Shap	1026.5	SSW	4	0	4.8	3.3	1027.2	E	9	0	14.0	8.6
16	Leeming	1026.0	N	9	8	9.5	6.4	1028.2	N	10	7	13.4	7.9
17	Ronaldsway	1024.3	NE	7	1	10.5	8.0	1026.8	E	8	4	14.2	7.3
18	Bridlington	1023.6	-	-	8	9.4	7.9	1027.3	-	-	8	12.7	8.4
19	Crosby	1024.3	E	6	0	10.6	7.0	1026.0	E	6	0	19.5	8.6
20	Valley	1023.3	N	6	0	10.4	8.7	1025.0	NE	14	2	17.7	10.5
21	Waddington	1024.0	N	12	7	10.1	7.4	1026.6	NNE	13	7	12.9	8.6
22	Shawbury	1023.9	ENE	4	0	10.8	7.1	1025.4	E	7	1	17.3	8.9
23	Weybourne	1022.6	N	14	8	9.3	9.1	1025.7	N	12	8	11.1	9.2
24	Bedford	1023.0	NNE	11	8	10.0	7.6	1025.3	NNE	12	8	12.7	9.2
25	Aberporth	1022.7	ESE	7	0	11.0	8.1	1024.2	NE	7	0	16.2	8.8
26	Sennybridge	1023.8	NNE	3	0	8.9	6.5	1024.2	NE	6	0	17.3	10.6
27	Wattisham	1021.3	N	13	8	9.6	8.2	1023.1	N	15	1	17.1	10.4
28	Filton	1022.2	NE	6	0	13.3	9.3	1024.1	NNE	9	0	17.7	10.2
29	Heathrow	1021.8	NNE	5	7	11.3	8.4	1023.6	NNE	10	0	16.6	9.5
30	Manston	1020.0	N	13	4	11.0	9.9	1022.6	N	14	8	13.0	10.6
31	Chivenor	1021.8	E	3	0	11.6	10.7	1022.9	WSW	6	0	19.8	12.1
32	Exeter	1021.2	ENE	2	0	11.8	10.1	1022.7	NNE	5	0	19.5	10.9
33	Herstmonceux	1019.5	NNE	7	0	11.2	8.7	1021.6	NNE	8	2	18.3	11.6
34	Hurn	1020.5	NNE	8	0	13.1	7.8	1022.3	NNE	10	0	20.2	11.3
35	Camborne	1021.8	NNW	3	2	9.9	9.6	1022.9	N	7	1	15.7	11.3

Daily Weather Summary for Wednesday 23 May 2018

Selected European readings at (L) 0000 and (R) 1200 UTC

STATIONS		0000 UTC						1200 UTC					
NO	SITE	PRESS	WDIR	WSPD	CLOUD	TEMP	TDEW	PRESS	WDIR	WSPD	CLOUD	TEMP	TDEW
1	Murmansk	1017.9	S	2	7	2.8	1.9	1021.6	WNW	10	7	8.8	0.5
2	Helsinki	-	-	-	7	-	-	1020.7	W	10	4	23.0	7.1
3	Stockholm	1019.2	-	0	-	9.8	7.2	1025.2	N	10	-	19.2	7.2
4	Oslo	1020.2	NE	4	-	12.4	5.8	1024.8	WSW	4	2	23.6	9.6
5	Reykjavik	1002.6	S	15	7	6.3	3.1	1012.0	S	14	7	8.8	1.1
6	Moscow	1024.5	-	0	5	14.1	12.1	1022.5	NW	2	7	21.9	11.6
7	Kiev	1023.4	-	0	0	12.3	9.5	1021.6	SSW	6	2	24.8	8.7
8	Warsaw	1018.4	-	0	0	12.1	11.7	1022.0	NE	6	4	22.5	9.7
9	Berlin	1018.2	E	8	-	14.5	7.9	1021.7	NE	8	-	24.8	7.7
10	De Bilt	1016.6	E	4	8	14.9	12.7	1020.7	NNE	6	8	20.2	13.9
11	Dublin	1025.1	NNE	8	3	5.8	5.5	1026.4	E	10	6	14.8	8.6
12	Cork	1024.1	NW	8	2	10.9	7.7	1024.2	E	10	3	17.0	12.0
13	Sofia	1021.2	-	0	3	13.4	11.2	1015.7	NE	4	6	24.0	11.1
14	Belgrade	1016.4	SE	6	6	18.7	14.0	1015.6	ESE	6	4	28.1	16.2
15	Budapest	1017.4	E	4	6	16.9	13.6	1018.2	E	6	5	25.8	13.6
16	Prague	1014.8	N	2	-	16.2	11.8	1016.5	E	8	5	25.1	11.8
17	Munich	1013.8	WSW	2	8	15.7	12.6	1015.1	NNE	4	-	22.3	11.2
18	Strasbourg	1014.9	SSW	2	8	15.7	13.7	1017.2	NE	6	6	21.9	14.8
19	Paris	1016.3	NW	4	3	13.3	12.5	1018.4	N	7	6	21.2	13.4
20	Jersey	1019.1	NNE	9	2	13.3	10.2	1021.2	NE	12	0	17.7	10.4
21	Milan	1016.2	N	3	8	17.0	14.8	1017.1	N	3	0	23.0	15.8
22	Marseille	1016.6	ESE	3	6	14.3	12.3	1016.9	WSW	6	-	23.3	14.6
23	Bordeaux	1016.8	WSW	4	8	14.9	13.8	1016.8	NNW	2	-	25.8	12.3
24	Rome	1014.8	ESE	4	6	17.4	16.6	1015.4	W	11	5	20.0	17.8
25	Ajaccio	1015.6	NE	4	8	15.7	14.2	1017.4	WSW	5	-	23.3	15.4
26	Barcelona	-	W	4	-	18.0	16.0	1018.2	SW	14	5	21.8	16.7
27	Majorca	1017.6	N	2	5	16.9	15.6	1018.8	SW	12	7	22.6	15.7
28	Madrid	-	N	4	-	17.0	14.0	1013.1	S	6	8	25.1	11.7
29	Lisbon	1015.4	SW	2	-	15.7	14.1	1015.1	SW	10	6	22.2	15.6
30	Athens	1017.9	N	1	-	19.6	12.5	1017.0	-	0	7	28.2	14.8
31	Malta	1014.2	N	8	6	19.4	18.1	1017.8	NW	18	1	22.8	14.6
32	Gibraltar	1015.5	NE	5	0	17.7	15.8	1015.6	E	9	7	21.3	13.6

Daily Weather Summary for Wednesday 23 May 2018

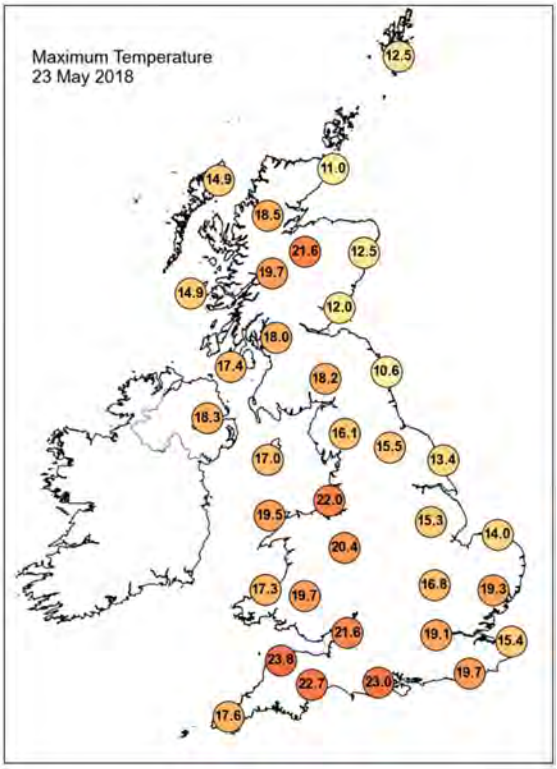

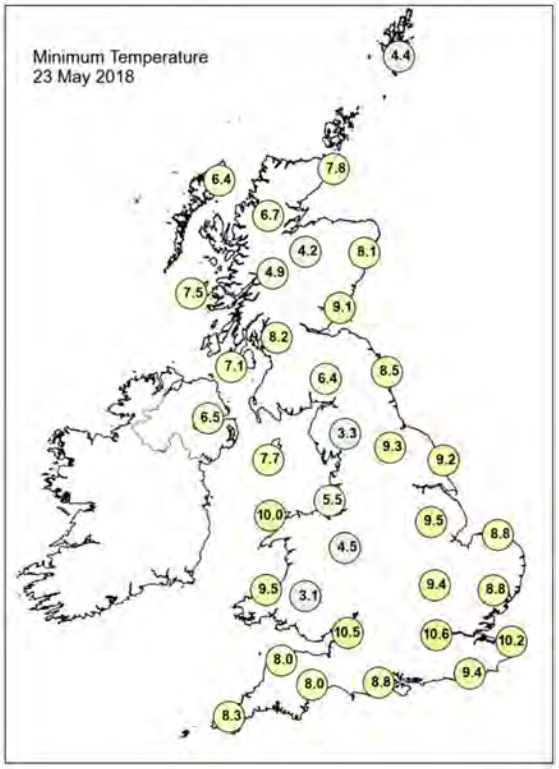

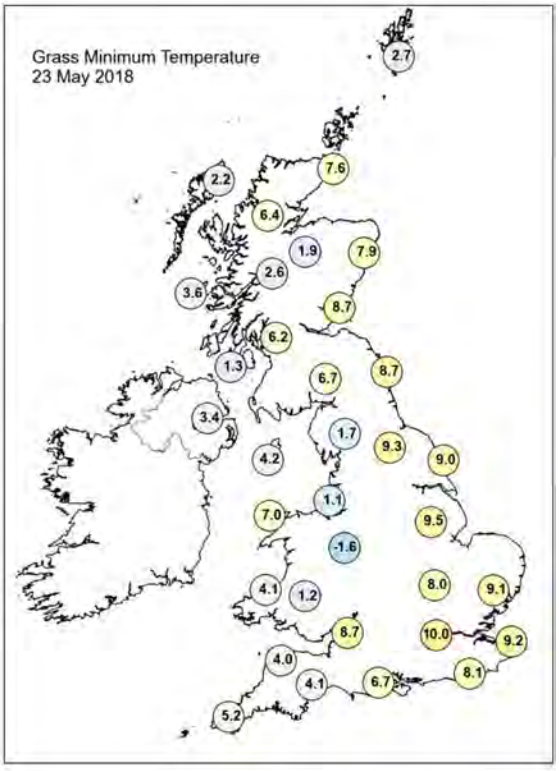

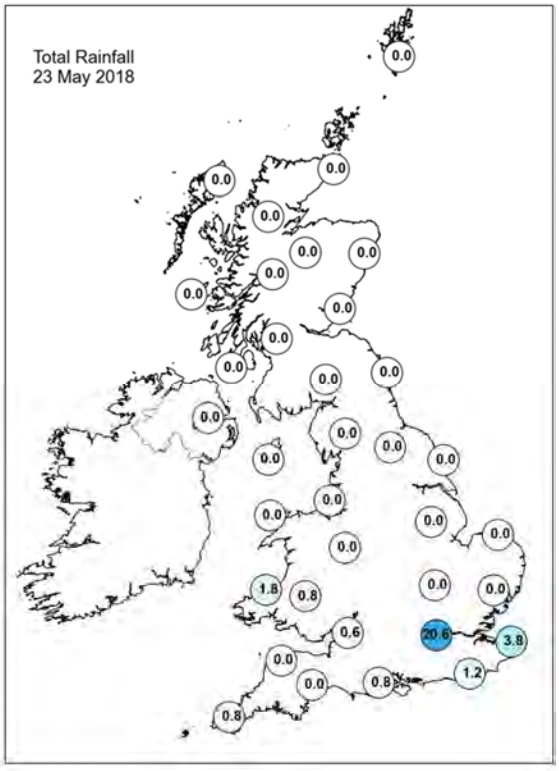

Daily Weather Summary for Wednesday 23 May 2018

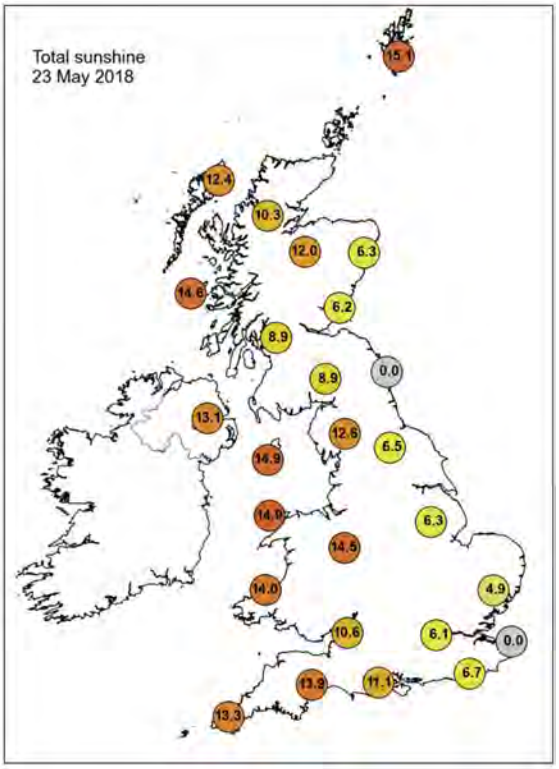

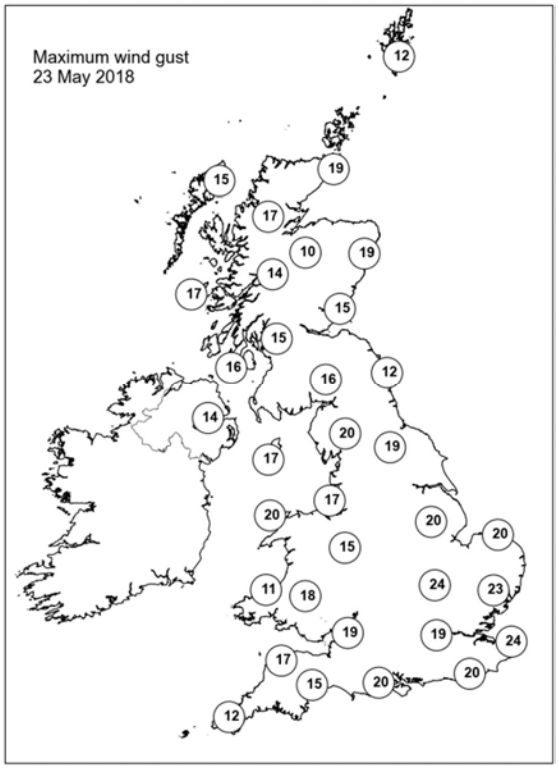

None of the selected stations observed a day of sleet or snow falling or non-zero snow depth at 0900 UTC.

Daily Weather Summary for Thursday 24 May 2018

This day's summary created 31/05/2018 03:00

Summary of the UK Weather for Thursday 24 May 2018

Through the early hours of Thursday, Northern Ireland, northwest England and western Scotland stayed dry and clear, allowing it to turn chilly. In eastern Scotland and northeast England, low cloud, mist and fog rolled in off the North Sea. Across southern England and Wales, skies turned cloudy with outbreaks of heavy rain across many parts, with the odd rumble of thunder too. Through the day central and southern swathes of England and Wales continued to see cloudy skies with outbreaks of rain on and off through the day. This turned heavy in the evening with some thunderstorms bringing torrential downpours. The far southwest of England remained dry, whilst further north it was much drier and brighter with plenty of sunshine. The exception was along eastern coasts of Scotland and northeast England, where once again it remained foggy on the immediate coast. As a result, temperatures were cool under the fog, whilst in the sunshine it was very warm. Under cloudier skies further south, temperatures were cooler than recent days but closer to average, although it felt more humid.

Daily Extremes

Highest Maximum	**25.2°C** Bridgefoot (Cumbria, 49 mAMSL)
Lowest Maximum	**10.2°C** Loftus (Cleveland, 158 mAMSL)
Highest Minimum	**13.9°C** Bude (Cornwall, 15 mAMSL)
Lowest Minimum	**0.4°C** Carterhouse (Roxburghshire, 308 mAMSL) also Shap (Cumbria, 252 mMASL)
Lowest Grass Minimum	**-2.9°C** Balmoral (Aberdeenshire, 283 mAMSL)
Most Rainfall	**25.2mm** Coventry, Coundon (West Midlands, 119 mAMSL)
Most Sunshine	**15.5hr** Morecambe No 2 (Lancashire, 7 mAMSL)
Highest Gust	**30Kt 35mph** Leek, Thorncliffe (Staffordshire, 298 mAMSL)
Highest Gust (mountain)	**34Kt 39mph** Cairngorm Summit (Inverness-shire, 1237 mAMSL)
Greatest Snow Depth at 0900 UTC	No non-zero values

mAMSL refers to station elevation in metres above mean sea level.

Daily Weather Summary for Thursday 24 May 2018

North Atlantic and Europe analysis charts and satellite images at 0000 UTC

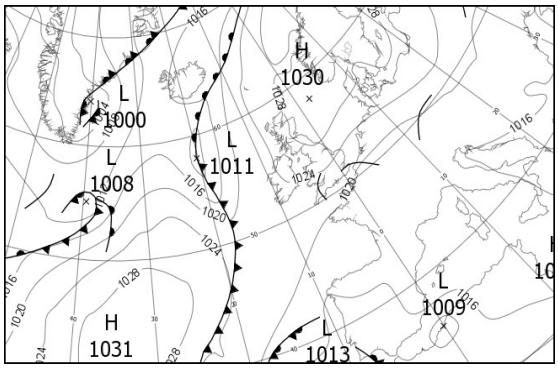



North Atlantic and Europe analysis charts and satellite images at 1200 UTC

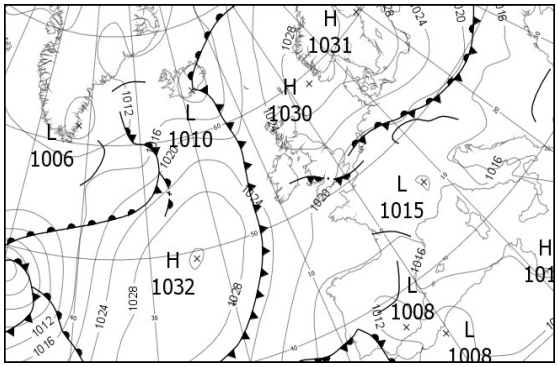



All satellite imagery copyright Met Office and EUMETSAT (European Organisation for the Exploitation of Meteorological Satellites). These show infra-red images from the geostationary MSG satellite. The rainfall rates are derived from both rain-radar and satellite data.

Daily Weather Summary for Thursday 24 May 2018

UK satellite and rain-radar precipitation rates at (L) 0000 and (R) 1200 UTC

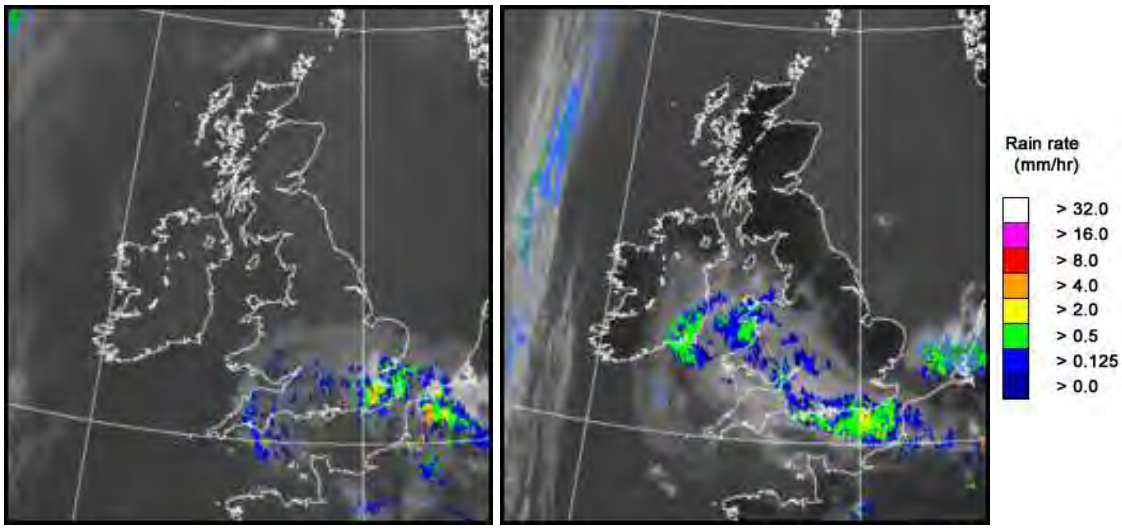

UK wind speed and direction at (L) 0000 and (R) 1200 UTC

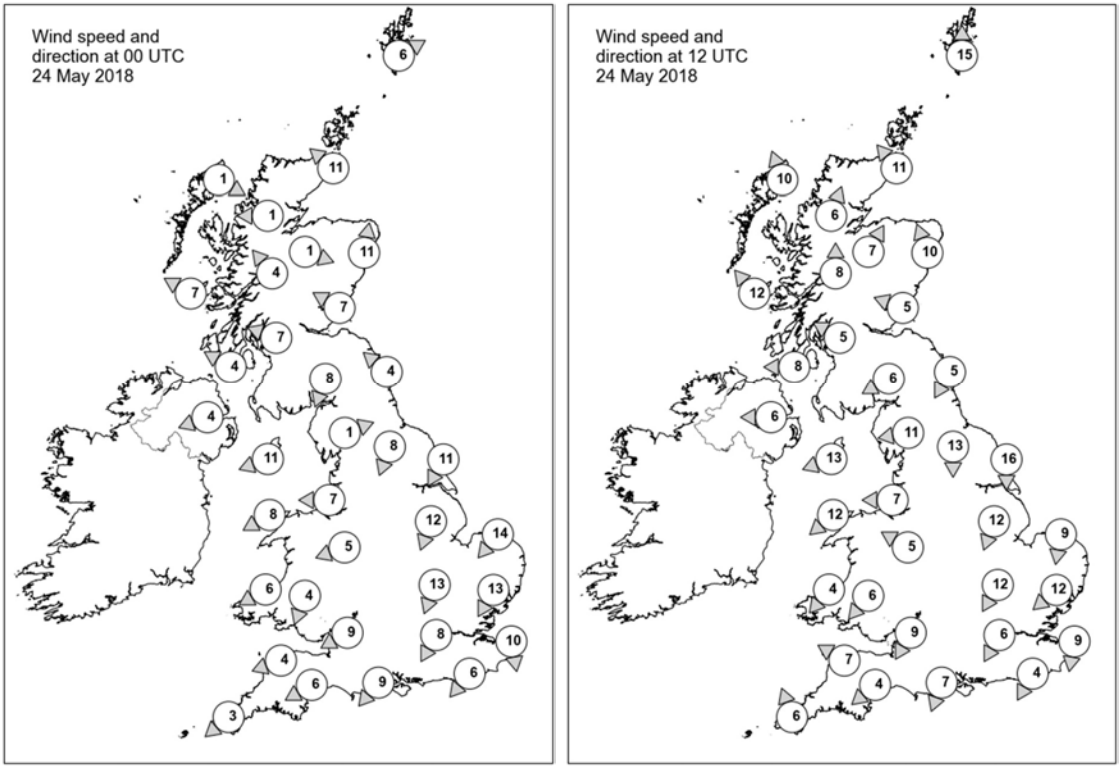

Daily Weather Summary for Thursday 24 May 2018

Selected UK readings at (L) 0000 and (R) 1200 UTC

STATIONS		0000 UTC						1200 UTC					
NO	SITE	PRESS	WDIR	WSPD	CLOUD	TEMP	TDEW	PRESS	WDIR	WSPD	CLOUD	TEMP	TDEW
1	Lerwick	1028.7	WSW	6	0	4.6	3.7	1027.6	S	15	8	8.6	8.1
2	Wick	1027.8	SE	11	8	7.6	7.1	1025.3	SE	11	1	11.1	8.5
3	Stornoway	1025.4	WNW	1	0	7.6	6.7	1023.6	SSE	10	0	15.1	9.8
4	Loch Glascarnoch	1028.0	E	1	0	5.9	5.4	1023.2	SSW	6	0	20.7	5.1
5	Aviemore	1027.6	WNW	1	0	6.4	5.7	1023.6	SSW	7	0	21.5	6.0
6	Dyce	1028.9	S	11	8	6.8	6.3	1026.4	SSE	10	0	14.0	9.4
7	Tulloch Bridge	1027.9	SE	4	0	8.9	5.4	1024.8	S	8	0	19.2	9.1
8	Tiree	1025.1	ESE	7	0	9.6	8.4	1024.1	SE	12	0	14.5	10.3
9	Leuchars	1029.0	ESE	7	8	8.6	6.8	1027.4	ESE	5	8	10.0	7.6
10	Bishopton	1027.9	ESE	7	7	8.2	7.5	1025.2	ESE	5	0	17.6	10.4
11	Machrihanish	1025.6	ESE	4	0	9.7	8.3	1024.2	E	8	0	14.5	9.8
12	Boulmer	1029.0	SE	4	8	8.6	6.9	1027.0	NNE	5	8	9.8	8.2
13	Eskdalemuir	1028.7	NNE	8	4	6.3	5.9	1024.4	ENE	6	1	19.7	9.0
14	Aldergrove	1025.4	ENE	4	0	9.2	6.6	1023.4	E	6	0	19.9	10.2
15	Shap	1028.4	WSW	1	0	2.8	2.3	1023.9	E	11	0	17.7	11.7
16	Leeming	1028.3	NNE	8	8	8.8	6.8	1025.2	N	13	2	13.2	8.6
17	Ronaldsway	1025.5	ENE	11	0	13.1	9.0	1023.0	ENE	13	2	18.4	8.4
18	Bridlington	1027.0	NNE	11	8	8.4	7.6	1024.2	N	16	8	11.9	9.4
19	Crosby	1025.4	E	7	0	12.7	7.4	1022.1	E	7	7	20.9	11.0
20	Valley	1024.1	ENE	8	0	12.7	9.6	1022.0	NE	12	8	16.3	9.6
21	Waddington	1026.1	NNE	12	0	8.4	7.3	1022.7	NNE	12	1	15.2	10.2
22	Shawbury	1025.0	ENE	5	8	12.6	7.4	1022.3	ESE	5	7	14.7	9.7
23	Weybourne	1024.9	NE	14	8	9.6	9.2	1022.1	N	9	0	15.1	11.9
24	Bedford	1024.2	NNE	13	8	9.5	8.0	1020.9	NNE	12	1	17.5	12.5
25	Aberporth	1023.2	ENE	6	6	14.4	10.0	1021.3	NE	4	7	14.0	10.5
26	Sennybridge	1023.5	NNE	4	7	12.3	9.5	1021.4	NE	6	7	13.7	10.7
27	Wattisham	1023.1	NNE	13	8	11.9	8.5	1019.3	NE	12	2	22.2	9.3
28	Filton	1022.8	ENE	9	8	13.4	9.8	1021.2	NNE	9	8	12.4	10.5
29	Heathrow	1022.8	NNE	8	7	11.7	8.6	1020.1	NNE	6	7	17.5	13.2
30	Manston	1021.0	N	10	8	12.0	11.5	1019.1	N	9	7	14.4	12.0
31	Chivenor	1021.7	ENE	4	8	16.0	11.0	1020.2	ESE	7	7	16.6	12.0
32	Exeter	1021.3	ENE	6	8	15.0	11.5	1019.9	NE	4	7	15.7	11.7
33	Herstmonceux	1020.4	NE	6	8	12.8	10.9	1019.2	NNE	4	7	14.9	13.7
34	Hurn	1021.4	NE	9	7	12.8	9.8	1019.8	NNE	7	8	14.8	12.0
35	Camborne	1021.5	NE	3	2	10.9	10.2	1019.8	SSE	6	7	15.6	11.6

Daily Weather Summary for Thursday 24 May 2018

Selected European readings at (L) 0000 and (R) 1200 UTC

STATIONS		0000 UTC						1200 UTC					
NO	SITE	PRESS	WDIR	WSPD	CLOUD	TEMP	TDEW	PRESS	WDIR	WSPD	CLOUD	TEMP	TDEW
1	Murmansk	1027.7	W	12	6	2.6	-1.7	1025.3	SW	6	7	11.1	-3.2
2	Helsinki	-	-	-	0	-	-	1029.0	S	10	5	19.1	5.9
3	Stockholm	1030.2	NNW	2	-	7.0	2.0	1030.9	E	2	-	21.1	-0.9
4	Oslo	1028.0	NNE	6	-	11.7	6.8	1028.0	S	8	1	25.3	3.3
5	Reykjavik	1016.2	ESE	3	4	5.8	1.1	1013.1	W	8	6	8.8	3.2
6	Moscow	1022.3	-	0	0	11.6	10.6	1020.6	NNW	4	5	22.9	9.6
7	Kiev	1019.6	-	0	0	16.2	8.1	1016.8	ENE	6	5	26.7	9.8
8	Warsaw	1024.4	NE	10	2	15.1	9.8	1023.4	ENE	12	2	23.7	9.8
9	Berlin	1023.8	E	8	-	16.1	8.9	1022.8	E	16	-	24.7	9.8
10	De Bilt	1021.4	NE	8	2	16.5	10.1	1019.2	S	2	8	19.1	14.6
11	Dublin	1024.9	NNE	4	1	5.2	5.2	1023.3	NE	10	7	13.4	8.7
12	Cork	1023.9	ENE	6	1	11.6	7.0	1021.2	NNW	6	4	19.8	9.9
13	Sofia	1017.4	-	0	6	15.5	12.5	1015.4	SE	4	7	16.4	12.9
14	Belgrade	1015.7	SE	4	5	20.6	14.9	1015.7	NNE	4	6	23.0	16.3
15	Budapest	1017.7	N	4	6	17.9	13.8	1016.3	ENE	6	5	27.4	14.4
16	Prague	1020.3	N	2	-	16.0	15.5	1017.4	E	10	6	24.3	13.9
17	Munich	1017.3	WSW	4	8	15.1	14.3	1017.0	N	2	8	19.3	13.4
18	Strasbourg	1017.8	NW	4	8	15.6	14.0	1016.9	S	3	-	23.7	15.7
19	Paris	1018.5	NNE	4	7	16.0	13.8	1016.9	SW	6	4	23.8	13.6
20	Jersey	1020.1	ENE	8	8	13.3	11.5	1018.7	NE	5	8	15.2	11.6
21	Milan	1017.3	N	1	-	17.4	15.3	1016.6	S	4	3	25.5	15.5
22	Marseille	1018.3	ENE	5	-	17.5	15.3	1017.8	W	6	-	25.3	13.5
23	Bordeaux	1016.6	WSW	2	-	15.2	13.2	1016.1	SE	5	-	24.2	14.9
24	Rome	1016.4	NNW	3	0	15.7	15.3	1016.7	WNW	13	3	22.9	17.6
25	Ajaccio	1019.7	NE	5	-	14.9	13.6	1019.0	S	10	-	22.4	17.3
26	Barcelona	-	-	1	-	18.0	15.0	1016.9	S	9	2	23.9	13.2
27	Majorca	-	NE	4	-	15.0	13.0	1016.6	ESE	7	3	28.0	10.2
28	Madrid	-	-	2	-	16.0	14.0	1012.2	N	7	8	22.0	10.4
29	Lisbon	1014.5	-	0	-	17.0	13.8	1013.7	ENE	6	8	16.2	15.5
30	Athens	1013.2	-	0	-	18.7	17.2	1012.4	SSW	4	5	27.0	16.2
31	Malta	1018.4	NNW	10	1	17.2	16.0	1017.1	N	6	1	25.5	13.2
32	Gibraltar	1014.7	SSW	5	0	18.8	13.8	1013.8	SW	8	7	21.6	13.7

Daily Weather Summary for Thursday 24 May 2018

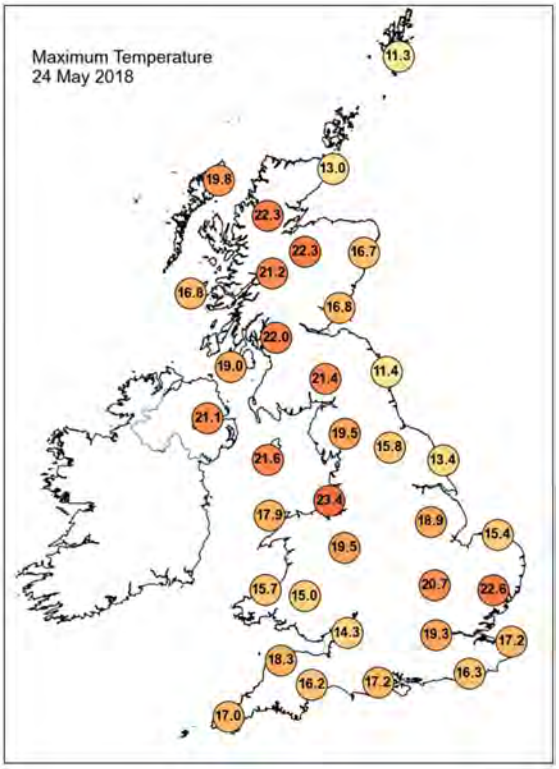

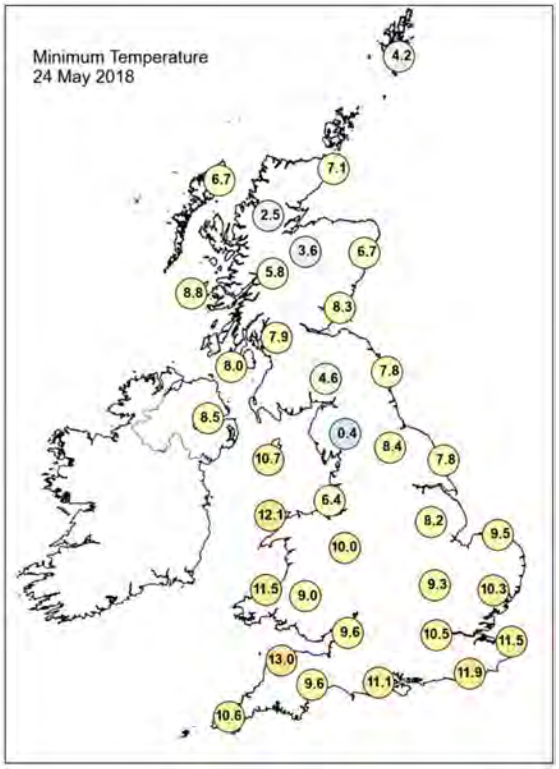

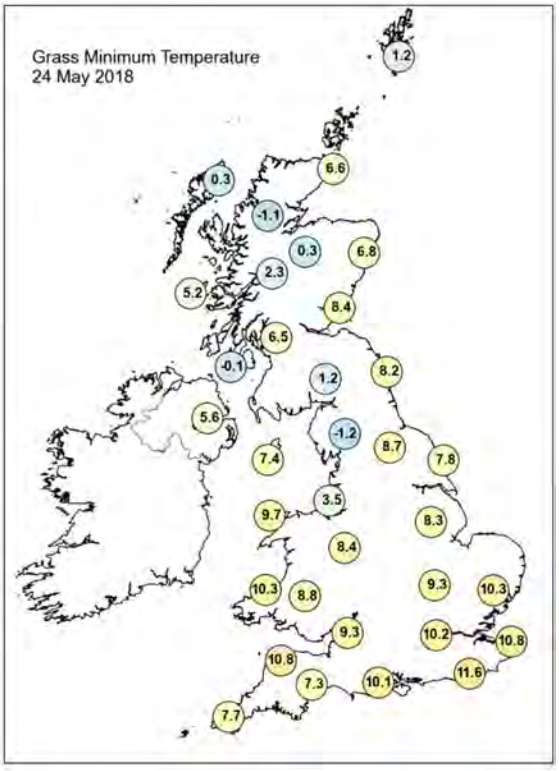

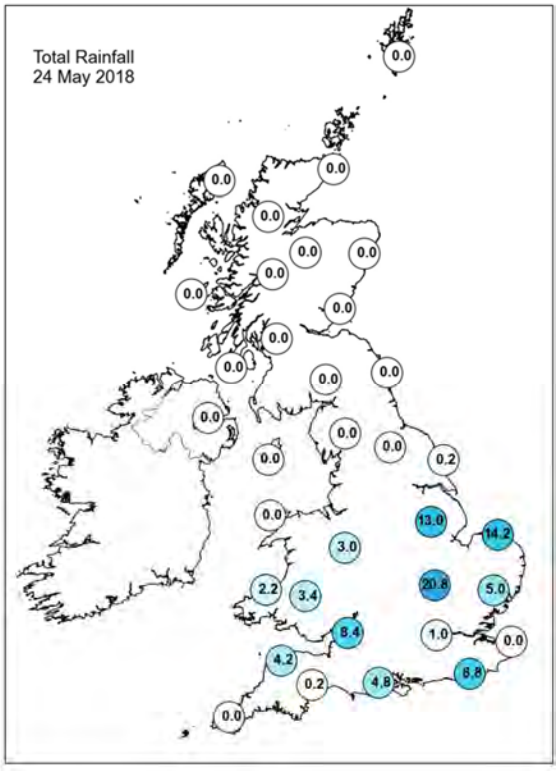

Daily Weather Summary for Thursday 24 May 2018

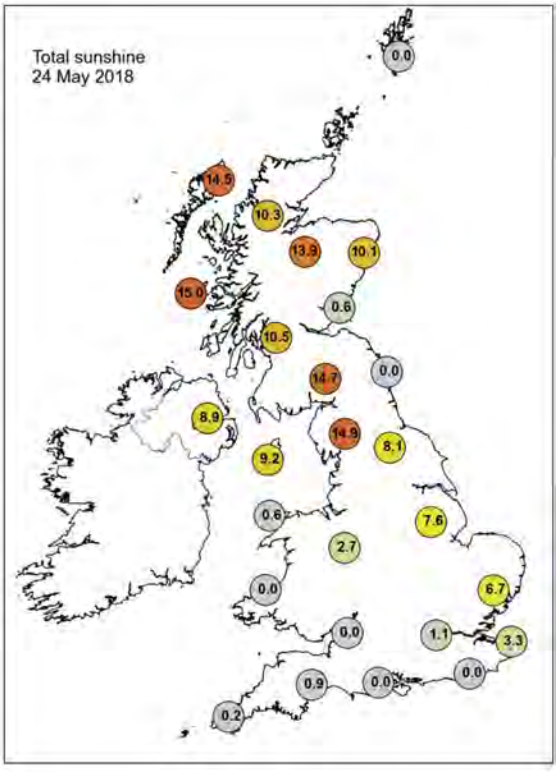

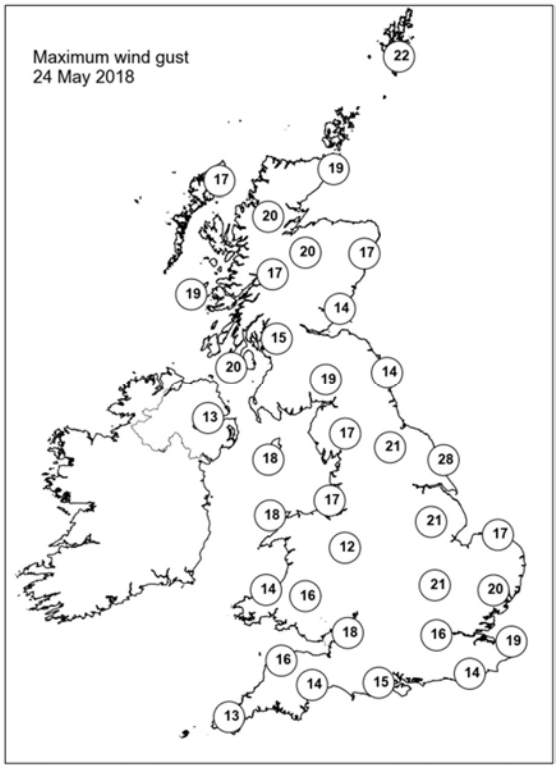

None of the selected stations observed a day of sleet or snow falling or non-zero snow depth at 0900 UTC.

Daily Weather Summary for Friday 25 May 2018

This day's summary created 27/05/2018 03:00

Summary of the UK Weather for Friday 25 May 2018

Outbreaks of occasionally heavy rain pushed across some southern and central swathes of England and Wales through the early hours of Friday. Further north it was drier with clear spells, but cloudier skies affected the Northern and Western Isles, and sea fog continued to plague coasts in the far southeast of Scotland and northeast of England.

The rain continued to move west and north through the day, with some heavy bursts at times. It felt cool under the cloud and rain, particularly in northern England, Wales and the Midlands. Some brighter spells developed in the southeast towards the end of the afternoon. However, this triggered a few heavy showers across Norfolk with isolated thunderstorms. By contrast, northern Scotland and Northern Ireland stayed dry with warm sunshine. However, haar lingered around the Northern Isles and northeast coasts.

Daily Extremes

Highest Maximum	**24.1°C** Tyndrum No 3 (Perthshire (in Central Region), 168 mAMSL) also West Freugh (Wigtownshire, 11 mMASL)
Lowest Maximum	**11.1°C** Fair Isle (Shetland, 57 mAMSL)
Highest Minimum	**13.5°C** Hastings (East Sussex, 45 mAMSL) also Ringmer, Bishops Lane (East Sussex, 23 mMASL) also Preston, Cove House (Dorset, 44 mMASL)
Lowest Minimum	**1.3°C** Redesdale Camp (Northumberland, 211 mAMSL)
Lowest Grass Minimum	**-2.0°C** Kindrogan (Perthshire (in Tayside Region), 259 mAMSL)
Most Rainfall	**16.0mm** Pennerley (Shropshire, 357 mAMSL)
Most Sunshine	**14.8hr** Prestwick, Gannet (Ayrshire, 27 mAMSL)
Highest Gust	**39Kt 45mph** Warcop Range (Cumbria, 227 mAMSL)
Highest Gust (mountain)	**49Kt 56mph** Great Dun Fell No 2 (Cumbria, 847 mAMSL)
Greatest Snow Depth at 0900 UTC	No non-zero values

mAMSL refers to station elevation in metres above mean sea level.

Daily Weather Summary for Friday 25 May 2018

North Atlantic and Europe analysis charts and satellite images at 0000 UTC

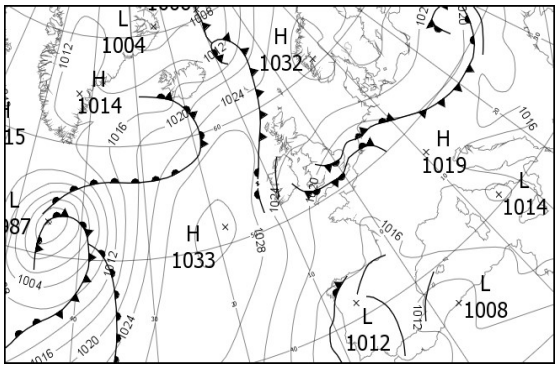



North Atlantic and Europe analysis charts and satellite images at 1200 UTC

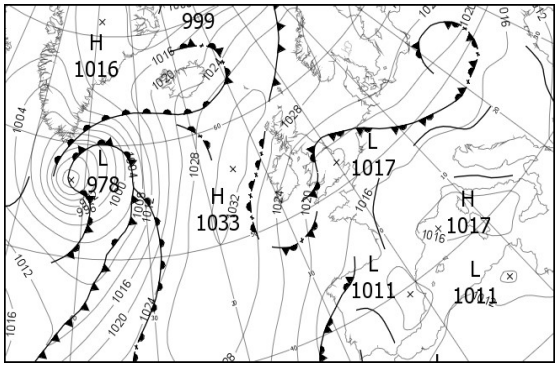



All satellite imagery copyright Met Office and EUMETSAT (European Organisation for the Exploitation of Meteorological Satellites). These show infra-red images from the geostationary MSG satellite. The rainfall rates are derived from both rain-radar and satellite data.

Daily Weather Summary for Friday 25 May 2018

UK satellite and rain-radar precipitation rates at (L) 0000 and (R) 1200 UTC



UK wind speed and direction at (L) 0000 and (R) 1200 UTC

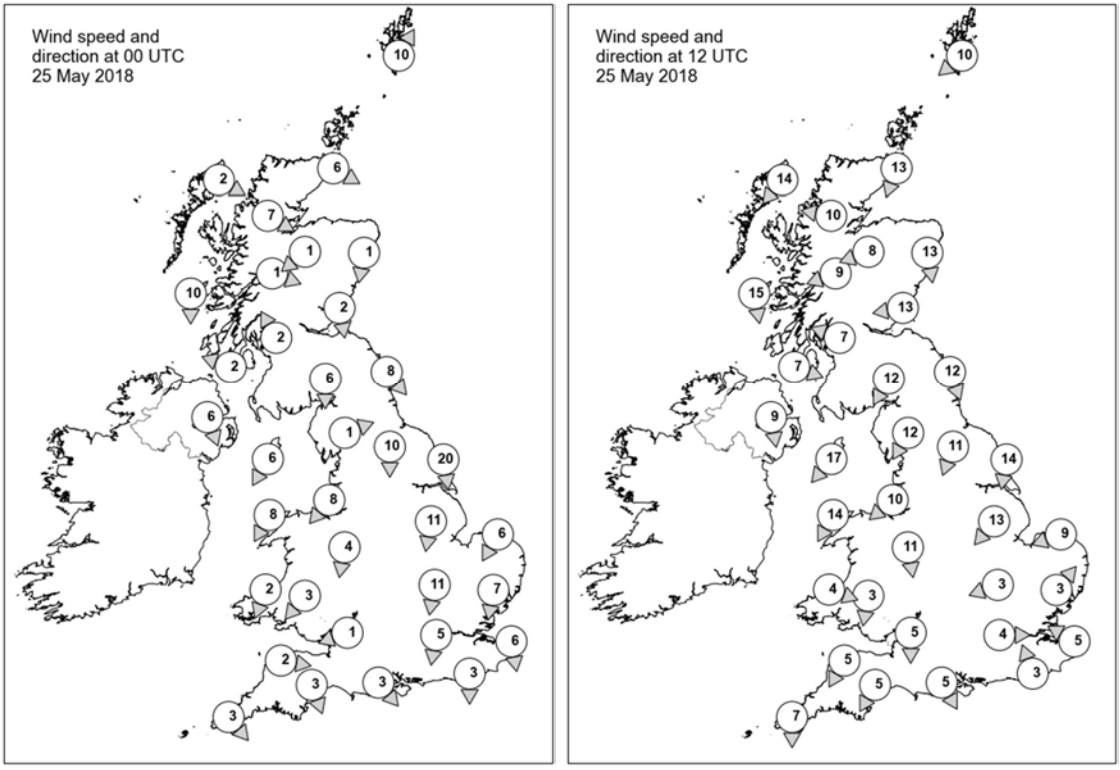

Daily Weather Summary for Friday 25 May 2018

Selected UK readings at (L) 0000 and (R) 1200 UTC

STATIONS		0000 UTC						1200 UTC					
NO	SITE	PRESS	WDIR	WSPD	CLOUD	TEMP	TDEW	PRESS	WDIR	WSPD	CLOUD	TEMP	TDEW
1	Lerwick	1026.3	SSW	10	5	7.3	7.2	1030.9	NE	10	7	10.8	9.1
2	Wick	1025.7	WNW	6	7	6.5	6.4	1030.1	NNE	13	0	12.9	9.9
3	Stornoway	1026.6	WNW	2	0	7.3	5.8	1031.0	NE	14	8	11.3	7.9
4	Loch Glascarnoch	1026.6	WNW	7	5	9.8	7.6	1028.4	E	10	7	18.3	9.9
5	Aviemore	1025.5	NE	1	7	11.8	6.7	1028.9	ENE	8	7	14.5	10.1
6	Dyce	1026.2	N	1	0	7.4	6.1	1027.8	N	13	0	16.7	10.0
7	Tulloch Bridge	1026.7	WNW	1	6	8.8	6.9	1026.6	ENE	9	0	20.3	10.2
8	Tiree	1025.8	N	10	1	10.4	9.7	1027.3	N	15	0	13.5	11.0
9	Leuchars	1025.9	N	2	7	7.3	7.1	1025.9	E	13	0	17.0	10.3
10	Bishopton	1025.3	SSE	2	0	8.8	7.6	1024.8	ESE	7	0	22.2	11.9
11	Machrihanish	1023.8	ESE	2	2	9.0	7.6	1024.8	WNW	7	0	15.8	11.4
12	Boulmer	1024.6	NW	8	7	8.9	8.8	1024.7	NNW	12	0	15.6	11.1
13	Eskdalemuir	1024.9	N	6	0	8.8	7.3	1023.7	NNE	12	8	19.5	9.6
14	Aldergrove	1023.7	NNW	6	8	12.3	8.9	1024.2	N	9	0	20.6	11.1
15	Shap	1023.9	WSW	1	0	4.7	3.8	1022.4	NNE	12	6	16.3	7.9
16	Leeming	1023.2	N	10	8	9.3	8.5	1022.6	NNE	11	8	12.2	10.7
17	Ronaldsway	1022.0	NNE	6	5	14.2	9.6	1021.8	NE	17	3	21.4	7.6
18	Bridlington	1020.5	N	20	8	10.2	9.8	1020.7	N	14	7	10.9	10.6
19	Crosby	1021.1	NE	8	0	11.2	8.6	1020.7	NE	10	8	15.0	12.4
20	Valley	1020.7	NNE	8	0	14.1	11.0	1021.0	NNE	14	7	19.4	10.1
21	Waddington	1020.0	N	11	-	11.1	10.4	1019.0	NE	13	8	12.6	12.4
22	Shawbury	1020.4	N	4	8	13.6	9.0	1019.1	N	11	8	13.0	11.8
23	Weybourne	1018.7	NNE	6	8	11.9	11.3	1018.4	ENE	9	8	14.1	13.2
24	Bedford	1018.8	N	11	8	11.4	10.9	1017.9	ENE	3	8	15.1	13.4
25	Aberporth	1020.3	NNE	2	8	13.0	10.8	1020.4	WNW	4	7	11.9	11.0
26	Sennybridge	1020.4	NE	3	8	11.4	11.1	1019.6	N	3	8	12.5	12.0
27	Wattisham	1017.4	N	7	8	13.0	12.5	1017.9	SW	3	8	15.9	14.4
28	Filton	1019.0	ENE	1	1	13.0	12.7	1018.7	N	5	8	13.6	12.6
29	Heathrow	1018.1	N	5	8	14.0	11.4	1018.1	W	4	8	16.4	13.0
30	Manston	1017.0	N	6	8	13.0	12.7	1018.4	ESE	5	8	16.6	15.0
31	Chivenor	1019.2	W	2	7	13.0	12.5	1019.1	NNE	5	7	16.0	12.5
32	Exeter	1018.8	NNW	3	8	12.9	12.0	1018.1	NNE	5	3	19.0	13.2
33	Herstmonceux	1017.4	N	3	8	13.5	12.7	1018.2	SSE	3	8	17.5	14.9
34	Hurn	1018.1	NW	3	8	12.8	12.5	1017.6	NNW	5	4	19.9	13.0
35	Camborne	1019.4	NW	3	8	12.3	12.1	1018.8	N	7	7	15.0	12.9

Daily Weather Summary for Friday 25 May 2018

Selected European readings at (L) 0000 and (R) 1200 UTC

STATIONS		0000 UTC						1200 UTC					
NO	SITE	PRESS	WDIR	WSPD	CLOUD	TEMP	TDEW	PRESS	WDIR	WSPD	CLOUD	TEMP	TDEW
1	Murmansk	1023.6	SW	2	5	7.0	-0.4	1022.5	SE	6	7	14.6	2.3
2	Helsinki	-	-	-	1	-	-	-	-	-	2	-	-
3	Stockholm	1029.6	-	0	-	8.4	3.5	1029.2	ESE	10	-	21.9	3.4
4	Oslo	1027.4	NNE	2	-	12.4	8.1	1026.3	S	4	5	26.8	6.8
5	Reykjavik	1015.9	SE	4	8	4.4	0.6	1023.3	SSW	10	7	8.5	1.2
6	Moscow	1023.6	NNE	4	0	14.2	11.2	1026.6	N	8	0	18.2	0.6
7	Kiev	1017.7	NE	4	3	17.5	13.1	1018.8	NE	8	6	24.8	10.9
8	Warsaw	1021.9	NNE	10	0	16.5	9.8	1020.9	NE	6	5	20.1	10.9
9	Berlin	1022.0	E	10	-	17.5	8.9	1020.6	ENE	8	-	26.3	8.9
10	De Bilt	1017.3	E	6	8	17.9	14.7	1018.0	SSE	6	8	24.7	14.8
11	Dublin	1022.5	NW	8	7	11.1	9.4	1023.1	NNE	19	2	19.8	8.1
12	Cork	1022.3	NNW	10	7	12.1	9.8	1021.8	NNE	16	1	20.8	8.7
13	Sofia	1016.6	SSE	2	2	11.0	9.9	1013.9	E	8	6	24.0	9.8
14	Belgrade	1015.1	NNE	2	2	19.0	17.0	1014.2	ENE	2	4	26.8	13.6
15	Budapest	1016.5	N	4	5	19.9	15.8	1018.1	E	4	8	17.0	15.9
16	Prague	1019.7	WNW	2	-	14.4	13.1	1018.2	N	4	4	21.3	11.1
17	Munich	1018.6	SW	4	0	13.2	12.0	1016.0	NNW	4	6	23.3	11.6
18	Strasbourg	1017.8	WSW	2	-	15.1	14.1	1017.0	NNW	6	-	25.5	13.0
19	Paris	1016.7	NNW	3	0	14.3	12.2	1016.3	E	5	6	25.3	13.5
20	Jersey	1018.2	N	4	8	12.8	12.3	1017.7	N	6	8	16.9	12.8
21	Milan	1016.6	NW	2	-	19.4	13.8	1015.2	N	3	-	27.7	15.8
22	Marseille	1017.6	ESE	2	-	16.0	12.2	1016.3	S	6	-	25.6	15.0
23	Bordeaux	1015.5	N	1	7	17.7	13.6	1014.3	E	9	-	19.5	16.5
24	Rome	1015.8	NW	2	1	16.4	15.7	1015.7	W	8	1	23.5	17.1
25	Ajaccio	1017.5	NE	3	-	15.0	13.4	1016.7	SW	7	-	23.1	17.3
26	Barcelona	1016.4	NNE	5	4	18.7	12.9	1015.4	E	21	2	24.4	9.7
27	Majorca	1014.7	NE	9	-	21.0	10.2	1013.0	S	5	5	27.7	16.5
28	Madrid	1012.9	WNW	5	8	17.6	12.7	1012.4	SSW	4	7	16.1	11.4
29	Lisbon	1013.6	S	2	-	14.0	13.1	1012.6	SE	4	6	22.3	12.0
30	Athens	1010.7	N	3	-	20.4	15.8	1010.8	NNW	6	4	29.0	11.0
31	Malta	1016.1	SW	3	1	16.8	14.4	1015.3	SSW	9	1	23.5	17.0
32	Gibraltar	1014.7	W	8	3	17.1	13.3	1014.6	SSW	12	6	20.8	13.4

Daily Weather Summary for Friday 25 May 2018

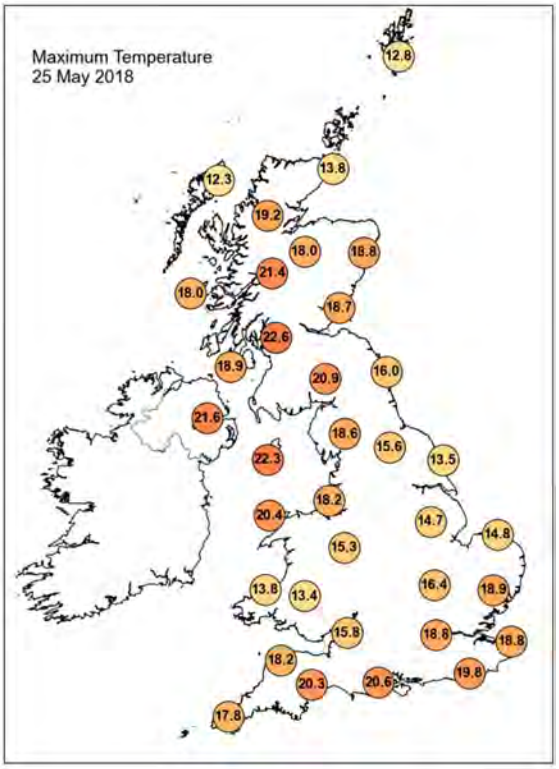

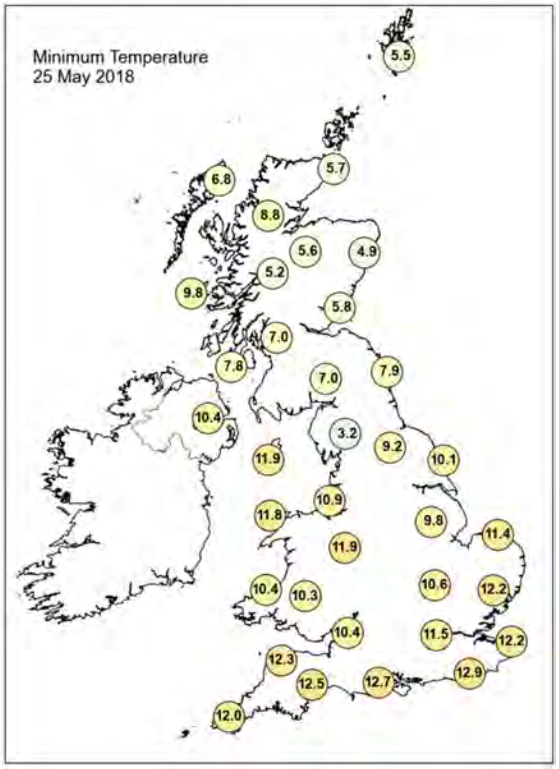

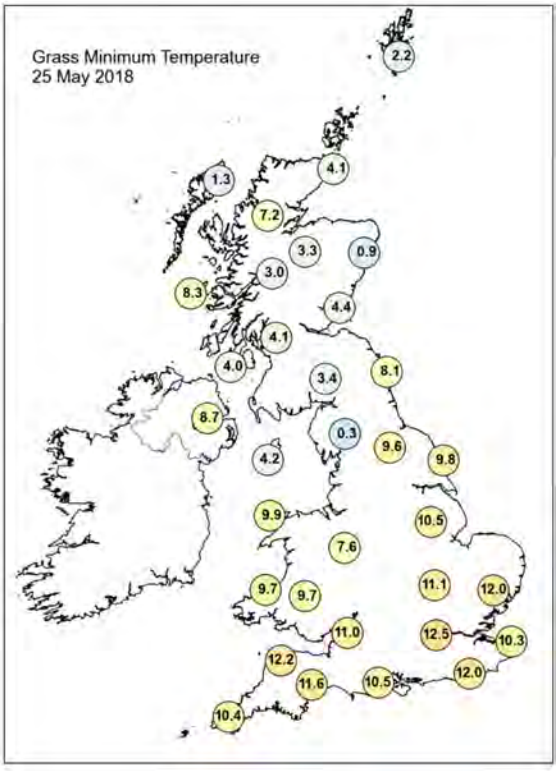

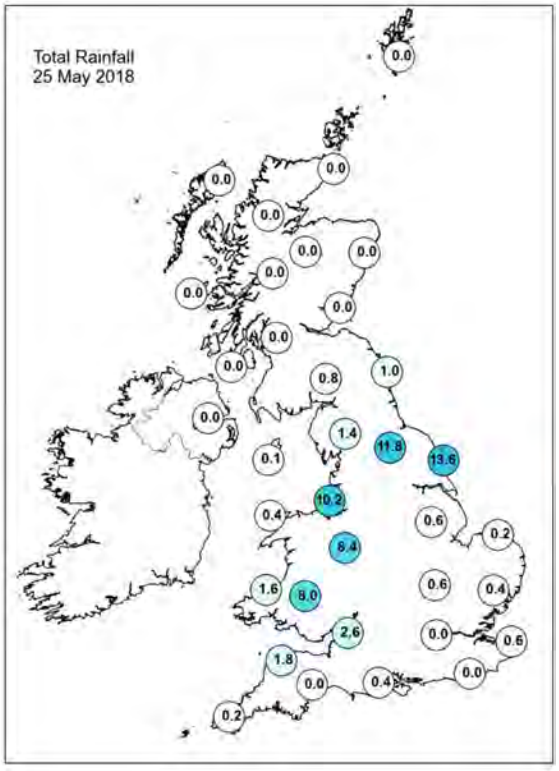

Daily Weather Summary for Friday 25 May 2018

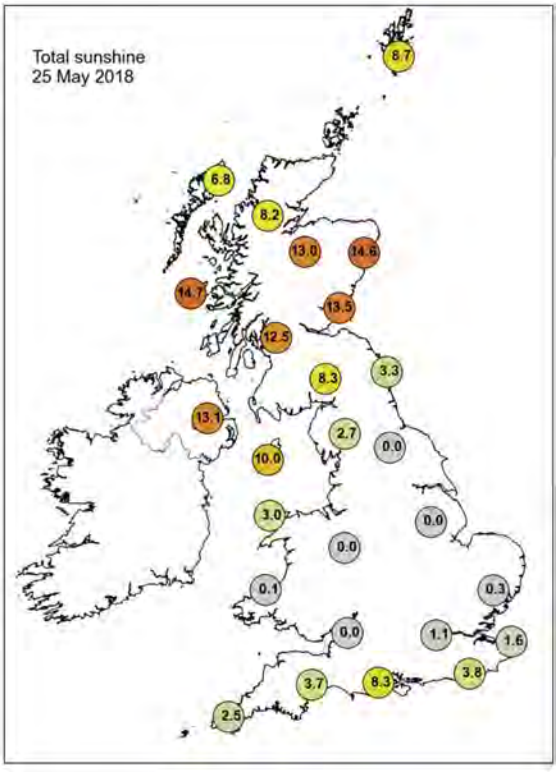

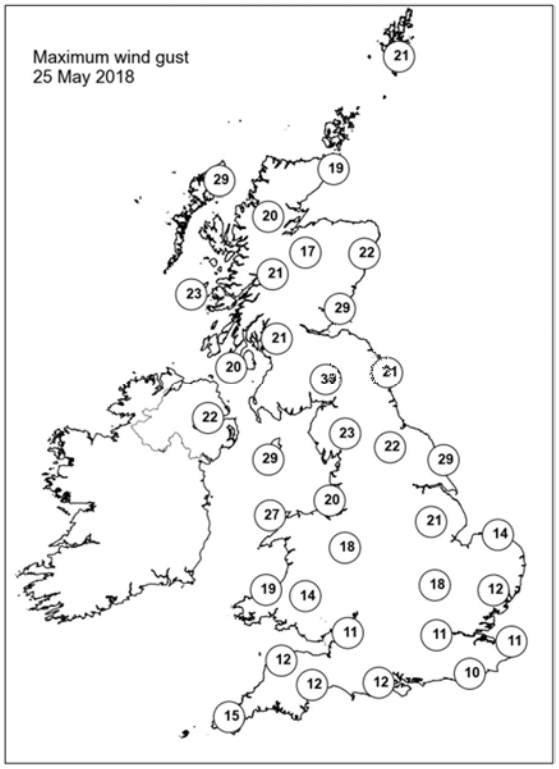

None of the selected stations observed a day of sleet or snow falling or non-zero snow depth at 0900 UTC.

Daily Weather Summary for Saturday 26 May 2018

This day's summary created 02/06/2018 03:00

Summary of the UK Weather for Saturday 26 May 2018

It was a cloudy night across southern parts, with mist and low cloud spreading westwards. There were further showery outbreaks across parts of England, Wales and southern Scotland, but these were fairly light. Some fog rolled back in to the eastern coast of Scotland through the early hours of the morning. It was a muggy and warm night in many parts.

It was a cloudy start with some showery outbreaks of rain across southern and central parts of England and Wales. The cloud and outbreaks of showery rain gradually cleared away to the north and west allowing for bright or sunny spells to developing across southern England. Meanwhile, heavy showers and thunderstorms moved up from the south into parts of southwest England during the afternoon, with some heavy downpours across parts of Cornwall. Much of Scotland and Northern Ireland had a dry day, with some good spells of sunshine and feeling rather warm, particularly in western Scotland and Northern Ireland. It was cloudier across eastern parts of Scotland, more especially around the Moray Firth, where haar lingered throughout the day.

Daily Extremes

Highest Maximum	**27.3°C** Hurn (Dorset, 10 mAMSL)
Lowest Maximum	**10.5°C** Wick Airport (Caithness, 36 mAMSL)
Highest Minimum	**15.2°C** London, St James's Park (Greater London, 5 mAMSL)
Lowest Minimum	**2.9°C** Braemar No 2 (Aberdeenshire, 327 mAMSL)
Lowest Grass Minimum	**-0.5°C** Balmoral (Aberdeenshire, 283 mAMSL)
Most Rainfall	**47.0mm** Pennerley (Shropshire, 357 mAMSL)
Most Sunshine	**15.7hr** Stornoway Airport (Western Isles, 15 mAMSL)
Highest Gust	**46Kt 53mph** Warcop Range (Cumbria, 227 mAMSL)
Highest Gust (mountain)	**54Kt 62mph** Great Dun Fell No 2 (Cumbria, 847 mAMSL)
Greatest Snow Depth at 0900 UTC	No non-zero values

mAMSL refers to station elevation in metres above mean sea level.

Daily Weather Summary for Saturday 26 May 2018

North Atlantic and Europe analysis charts and satellite images at 0000 UTC

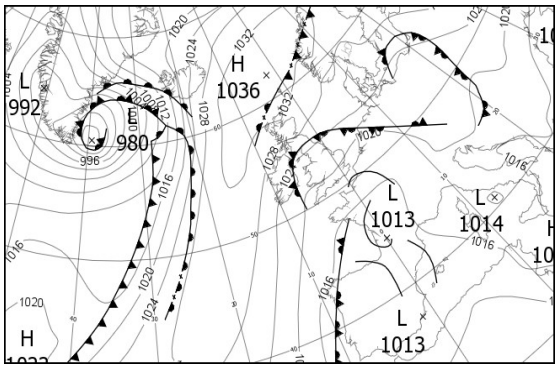



North Atlantic and Europe analysis charts and satellite images at 1200 UTC

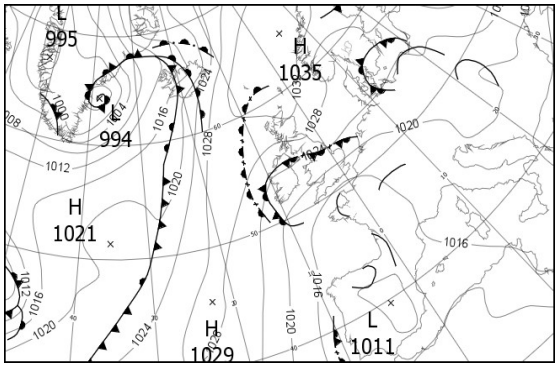



All satellite imagery copyright Met Office and EUMETSAT (European Organisation for the Exploitation of Meteorological Satellites). These show infra-red images from the geostationary MSG satellite. The rainfall rates are derived from both rain-radar and satellite data.

Daily Weather Summary for Saturday 26 May 2018

UK satellite and rain-radar precipitation rates at (L) 0000 and (R) 1200 UTC



UK wind speed and direction at (L) 0000 and (R) 1200 UTC

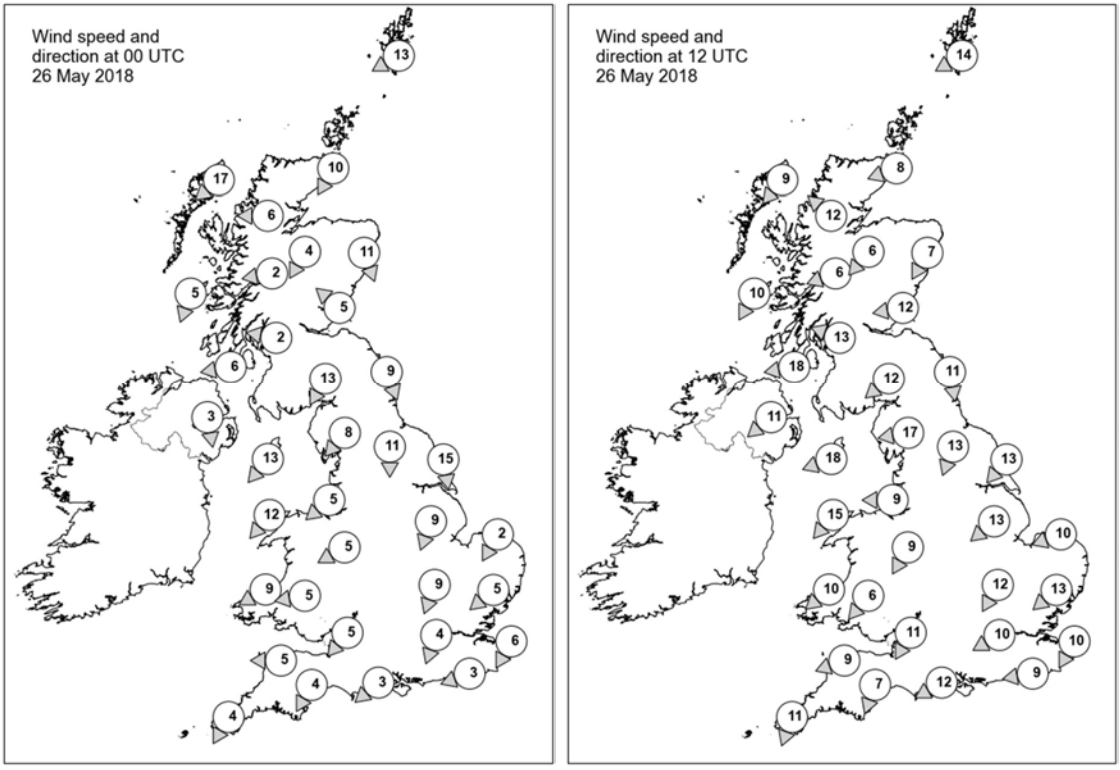

Daily Weather Summary for Saturday 26 May 2018

Selected UK readings at (L) 0000 and (R) 1200 UTC

STATIONS		0000 UTC						1200 UTC					
NO	SITE	PRESS	WDIR	WSPD	CLOUD	TEMP	TDEW	PRESS	WDIR	WSPD	CLOUD	TEMP	TDEW
1	Lerwick	1033.2	ENE	13	7	9.0	8.1	1034.4	ENE	14	2	12.0	9.0
2	Wick	1032.6	NNE	10	9	8.0	8.0	1033.3	ENE	8	8	9.4	8.8
3	Stornoway	1031.4	NE	17	8	9.0	8.3	1030.6	NE	9	0	12.7	9.0
4	Loch Glascarnoch	1032.3	E	6	5	8.3	6.4	1030.7	SE	12	0	17.6	9.0
5	Aviemore	1032.1	NNE	4	8	7.8	6.5	1030.0	NE	6	0	18.9	10.6
6	Dyce	1030.6	NNW	11	8	8.7	8.3	1031.3	NNE	7	0	18.3	9.7
7	Tulloch Bridge	1031.5	E	2	0	8.0	3.7	1029.1	ENE	6	5	21.5	10.6
8	Tiree	1027.6	NNE	5	0	12.1	9.6	1028.2	NNE	10	0	19.5	11.4
9	Leuchars	1028.4	SE	5	8	10.7	8.9	1030.4	E	12	6	14.9	8.8
10	Bishopton	1027.7	E	2	8	12.1	8.6	1028.1	ESE	13	1	18.9	10.1
11	Machrihanish	1026.1	E	6	7	16.2	8.6	1026.2	E	18	6	19.6	11.3
12	Boulmer	1027.0	NNW	9	8	10.7	10.2	1028.5	N	11	0	14.4	10.8
13	Eskdalemuir	1026.8	NNE	13	8	10.4	8.4	1027.7	NE	12	3	18.3	8.8
14	Aldergrove	1025.5	N	3	8	12.7	9.5	1025.5	NE	11	0	18.1	11.5
15	Shap	1025.2	NE	8	4	10.4	9.2	1025.8	E	17	3	17.1	7.2
16	Leeming	1024.7	N	11	8	11.2	10.7	1026.2	NNE	13	7	16.2	11.1
17	Ronaldsway	1022.9	NE	13	7	15.0	11.1	1024.0	ENE	18	7	19.6	6.9
18	Bridlington	1022.3	N	15	4	11.1	10.4	1025.5	NE	13	8	15.6	9.6
19	Crosby	1022.4	NE	5	8	12.2	11.3	1022.8	E	9	7	20.0	11.9
20	Valley	1021.9	NE	12	8	13.8	12.0	1022.4	NE	15	0	17.8	12.4
21	Waddington	1021.7	NNE	9	8	11.5	10.9	1022.9	NE	13	7	16.6	12.3
22	Shawbury	1021.5	ENE	5	8	14.1	13.3	1022.0	NNE	9	7	18.7	13.4
23	Weybourne	1021.0	NNE	2	9	11.5	11.4	1022.8	ENE	10	0	15.0	12.2
24	Bedford	1020.7	NNE	9	9	13.7	13.5	1020.8	NNE	12	1	18.9	15.5
25	Aberporth	1020.3	ENE	9	8	12.6	12.5	1020.9	NE	10	8	15.1	13.1
26	Sennybridge	1021.0	E	5	5	11.3	10.5	1021.0	NE	6	8	15.1	14.4
27	Wattisham	1020.2	NE	5	8	13.9	13.3	1020.3	NE	13	0	20.8	15.6
28	Filton	1020.1	NE	5	8	14.0	13.1	1019.5	NNE	11	8	15.8	14.5
29	Heathrow	1019.9	NNE	4	8	15.3	13.7	1018.7	ENE	10	6	24.3	16.2
30	Manston	1020.0	NNE	6	9	12.2	12.1	1019.4	NNE	10	1	19.1	16.4
31	Chivenor	1019.2	E	5	7	13.5	13.0	1019.1	ENE	9	8	15.4	13.7
32	Exeter	1019.1	NNE	4	7	12.7	11.7	1017.9	NNE	7	8	17.3	14.9
33	Herstmonceux	1019.1	ENE	3	8	14.4	13.5	1017.3	E	9	1	24.5	16.8
34	Hurn	1019.3	NE	3	3	13.4	12.4	1017.0	ENE	12	3	22.9	16.6
35	Camborne	1018.6	NNE	4	8	12.4	12.1	1017.4	NNE	11	6	15.7	13.3

Daily Weather Summary for Saturday 26 May 2018

Selected European readings at (L) 0000 and (R) 1200 UTC

STATIONS		0000 UTC						1200 UTC					
NO	SITE	PRESS	WDIR	WSPD	CLOUD	TEMP	TDEW	PRESS	WDIR	WSPD	CLOUD	TEMP	TDEW
1	Murmansk	1015.9	SSW	10	1	11.8	1.0	1017.8	WSW	19	5	12.8	-6.3
2	Helsinki	-	-	-	3	-	-	1028.3	SSE	10	5	23.2	5.6
3	Stockholm	1028.9	NNW	2	-	8.9	4.8	1028.1	W	4	-	24.2	4.4
4	Oslo	1026.8	E	2	-	16.7	5.4	1027.4	ENE	6	2	25.3	7.0
5	Reykjavik	1018.0	SSE	18	8	7.8	5.2	1016.9	S	9	8	9.0	7.6
6	Moscow	1032.7	-	0	0	8.9	3.7	1033.1	SSW	2	0	19.9	1.3
7	Kiev	1024.0	E	6	0	17.4	10.0	1026.1	E	8	0	22.3	4.9
8	Warsaw	1022.3	N	4	3	16.1	12.6	1022.8	NW	8	7	20.4	17.7
9	Berlin	1021.8	ESE	4	-	15.6	9.5	1022.2	NNE	4	-	26.3	10.8
10	De Bilt	1019.2	NE	2	8	16.8	15.7	1020.0	E	10	5	27.1	13.9
11	Dublin	1023.9	NNE	12	7	12.5	10.7	1024.1	ENE	14	6	15.9	9.8
12	Cork	1022.4	N	10	4	15.0	11.6	1021.7	NNE	10	8	15.7	12.4
13	Sofia	1018.3	S	2	4	13.0	11.3	1017.0	NE	4	4	24.2	10.0
14	Belgrade	1018.0	W	2	3	19.2	18.0	1019.7	N	4	2	26.6	15.6
15	Budapest	1019.9	NW	2	6	15.8	15.5	1021.4	WSW	6	5	24.2	15.7
16	Prague	1020.7	WSW	2	-	13.3	11.3	1020.5	ESE	6	3	24.5	11.0
17	Munich	1019.5	E	4	8	13.8	12.5	1018.8	ENE	6	8	23.0	12.7
18	Strasbourg	1017.3	NW	3	-	17.4	15.0	1018.3	ENE	3	-	28.5	15.8
19	Paris	1016.5	NNE	5	7	16.3	15.5	1015.1	ESE	9	7	26.0	15.7
20	Jersey	1017.0	ENE	10	8	14.0	12.4	1013.0	NNE	14	5	17.6	14.1
21	Milan	1017.2	N	1	0	20.3	16.5	1019.4	N	3	2	27.4	17.8
22	Marseille	1016.9	E	4	-	18.9	13.1	1016.9	ESE	4	-	23.9	15.4
23	Bordeaux	1012.4	N	8	8	17.8	16.1	1014.2	WSW	15	8	17.3	14.8
24	Rome	1017.0	ESE	3	1	17.3	16.1	1018.4	WSW	10	4	26.2	18.5
25	Ajaccio	1017.3	NE	5	-	15.9	13.4	1017.5	SSW	8	-	27.2	17.9
26	Barcelona	-	ENE	13	-	20.0	16.0	1015.5	E	19	8	23.4	14.7
27	Majorca	-	E	3	-	20.0	19.0	1013.2	WSW	11	5	23.7	17.2
28	Madrid	1014.0	SE	1	7	11.8	11.2	1011.6	SSW	4	5	20.5	10.0
29	Lisbon	1013.4	NW	2	-	15.1	12.9	1012.8	S	6	-	21.8	13.6
30	Athens	1012.0	N	4	-	22.5	12.7	1014.0	N	10	3	27.6	10.8
31	Malta	1016.3	SW	4	0	18.3	17.7	1017.7	SSE	3	1	26.7	16.2
32	Gibraltar	1014.5	W	5	0	17.6	13.3	1013.4	S	12	3	21.6	12.8

Daily Weather Summary for Saturday 26 May 2018

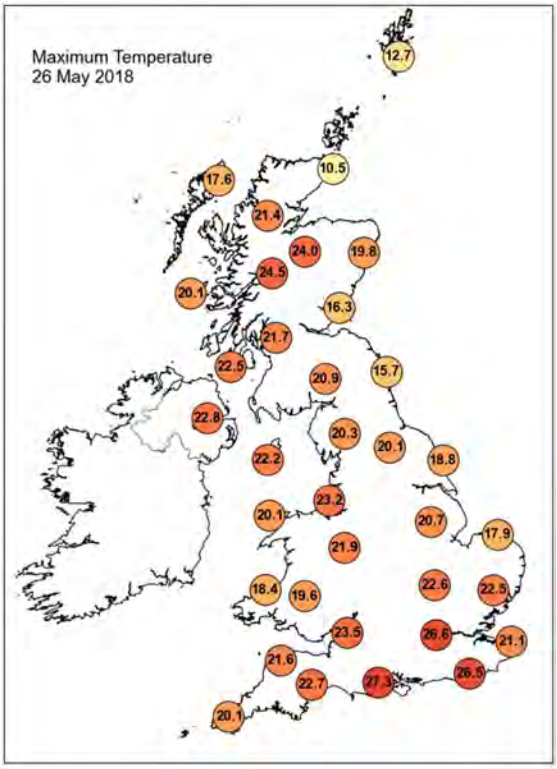

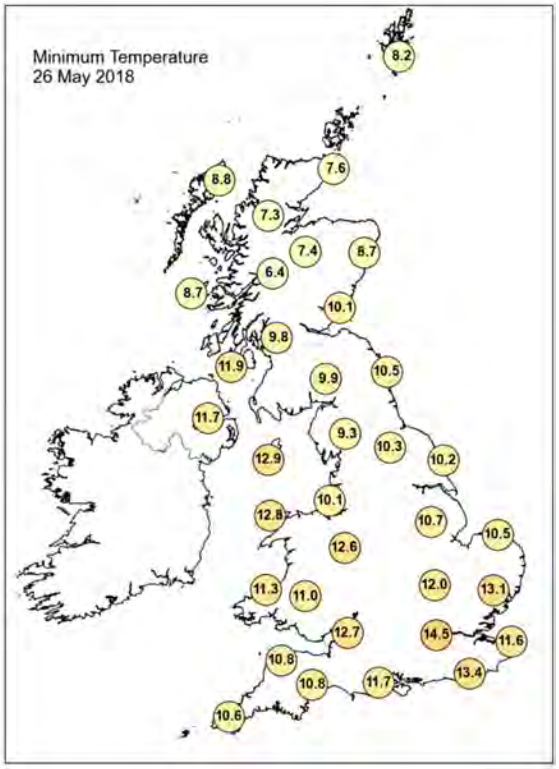

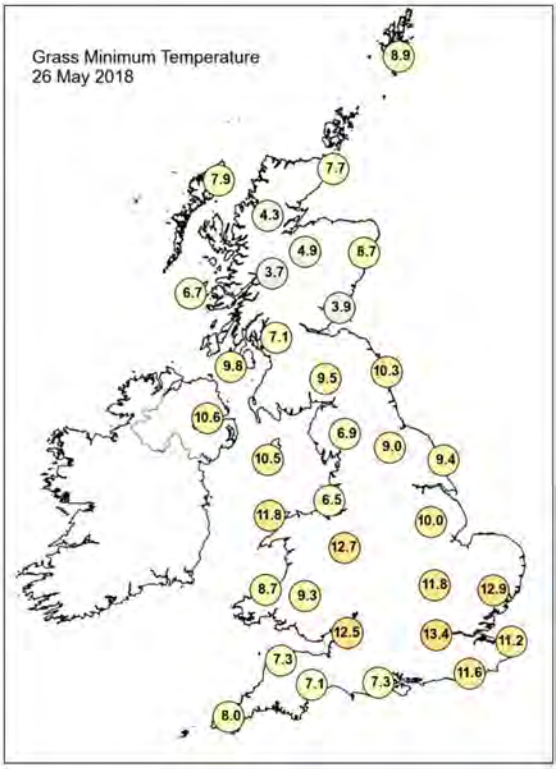

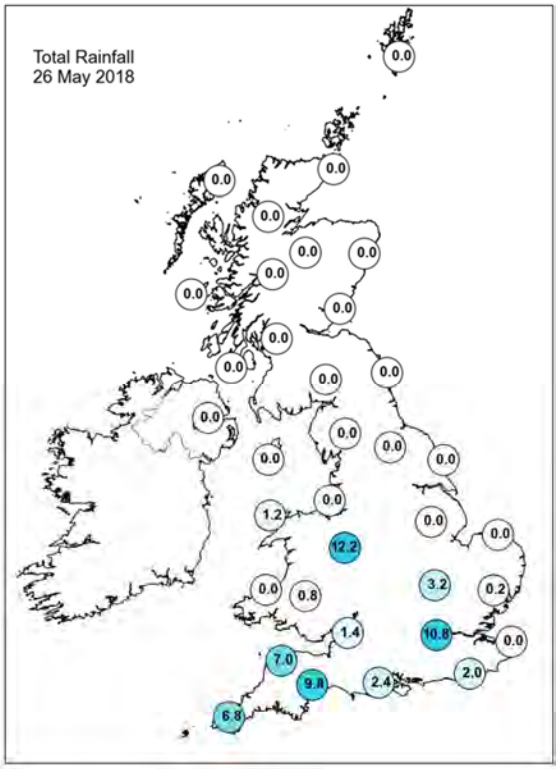

Daily Weather Summary for Saturday 26 May 2018

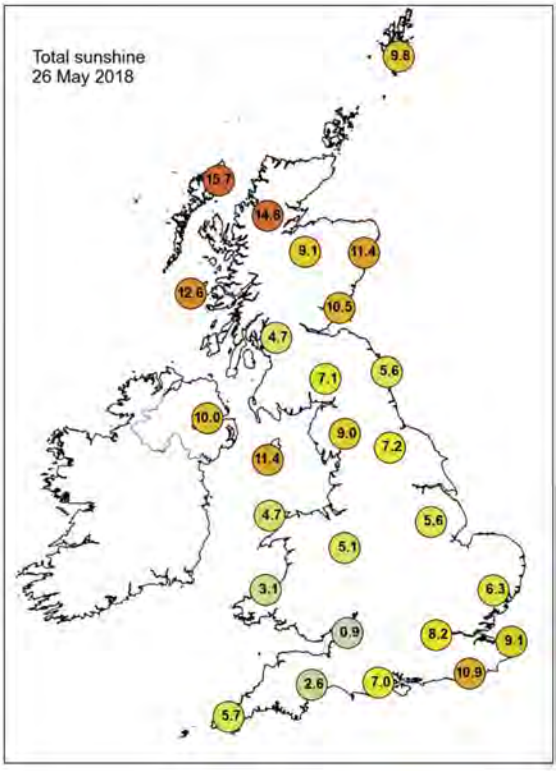

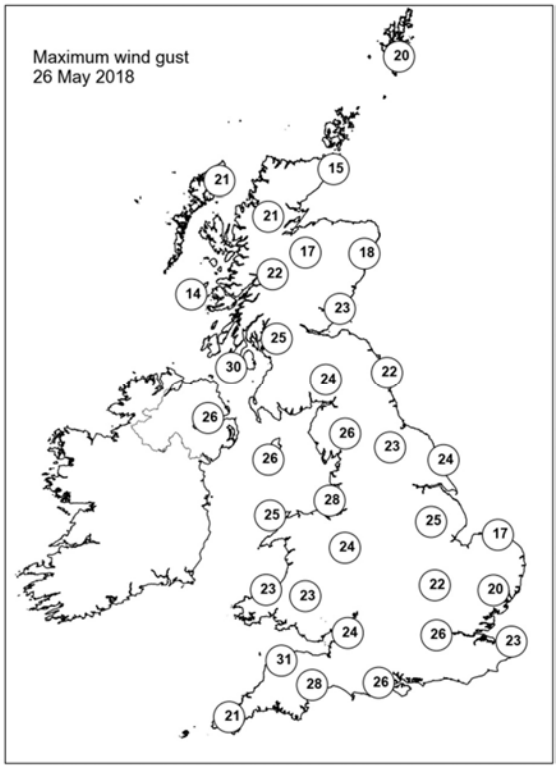

None of the selected stations observed a day of sleet or snow falling or non-zero snow depth at 0900 UTC.

Daily Weather Summary for Sunday 27 May 2018

This day's summary created 03/06/2018 03:00

Summary of the UK Weather for Sunday 27 May 2018

Thunderstorms continued moving northwards across southern parts of the UK during the early hours. There was very heavy rain across parts of London, and into the Midlands and by dawn, Wales. Only the northern half of the UK remained dry with largely clear skies, although some low cloud remained along some northeastern coasts. A lot of places stayed in double figures, but under clear skies across Scotland a few places dropped to low single figures. A band of heavy and thundery rain continued to move northwards across parts of Wales and the Midlands during the day. Elsewhere, it has been mostly fine and dry, with good spells of sunshine and very warm in places. The best of the sunshine was across Scotland, Northern Ireland, and northern England throughout much of the day. However, late in the day some intense thunderstorms developed across the Midlands, particularly over the Birmingham area, causing some localised flooding in places. These moved northwards into parts of north Wales and into the evening Further thunderstorms broke out across parts of southeast England and East Anglia late in the afternoon. Meanwhile, after a cloudy day across parts of southwest England, the cloud did melt away to give some bright or sunny spells to end the day.

Daily Extremes

Highest Maximum	**27.6°C** London, St James's Park (Greater London, 5 mAMSL)
Lowest Maximum	**11.8°C** Dunbar (East Lothian, 23 mAMSL)
Highest Minimum	**16.0°C** Bognor Regis (West Sussex, 7 mAMSL)
Lowest Minimum	**0.7°C** Altnaharra No 2 (Sutherland, 81 mAMSL)
Lowest Grass Minimum	**-2.0°C** Balmoral (Aberdeenshire, 283 mAMSL)
Most Rainfall	**81.0mm** Winterbourne No2 (West Midlands, 140 mAMSL)
Most Sunshine	**15.9hr** Kirkwall (Orkney, 26 mAMSL)
Highest Gust	**40Kt 46mph** Islay: Port Ellen (Argyll (in Strathclyde Region), 17 mAMSL)
Highest Gust (mountain)	**51Kt 59mph** Great Dun Fell No 2 (Cumbria, 847 mAMSL)
Greatest Snow Depth at 0900 UTC	No non-zero values

mAMSL refers to station elevation in metres above mean sea level.

Daily Weather Summary for Sunday 27 May 2018

North Atlantic and Europe analysis charts and satellite images at 0000 UTC

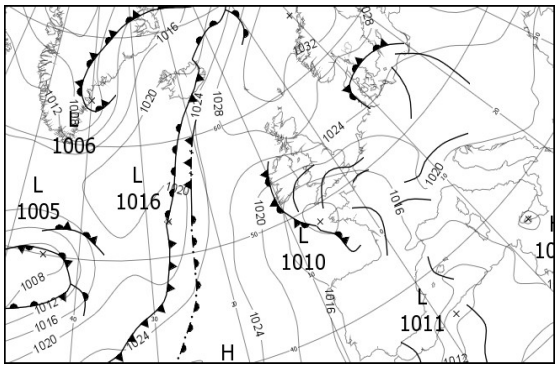



North Atlantic and Europe analysis charts and satellite images at 1200 UTC

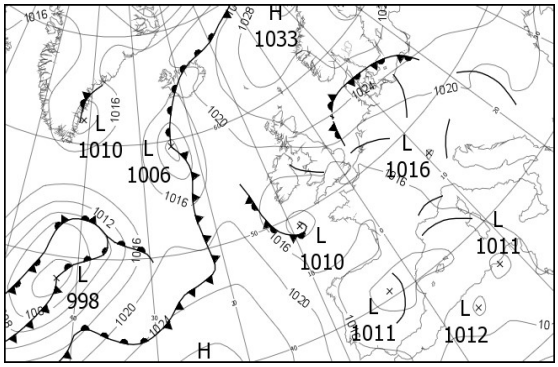



All satellite imagery copyright Met Office and EUMETSAT (European Organisation for the Exploitation of Meteorological Satellites). These show infra-red images from the geostationary MSG satellite. The rainfall rates are derived from both rain-radar and satellite data.

Daily Weather Summary for Sunday 27 May 2018

UK satellite and rain-radar precipitation rates at (L) 0000 and (R) 1200 UTC

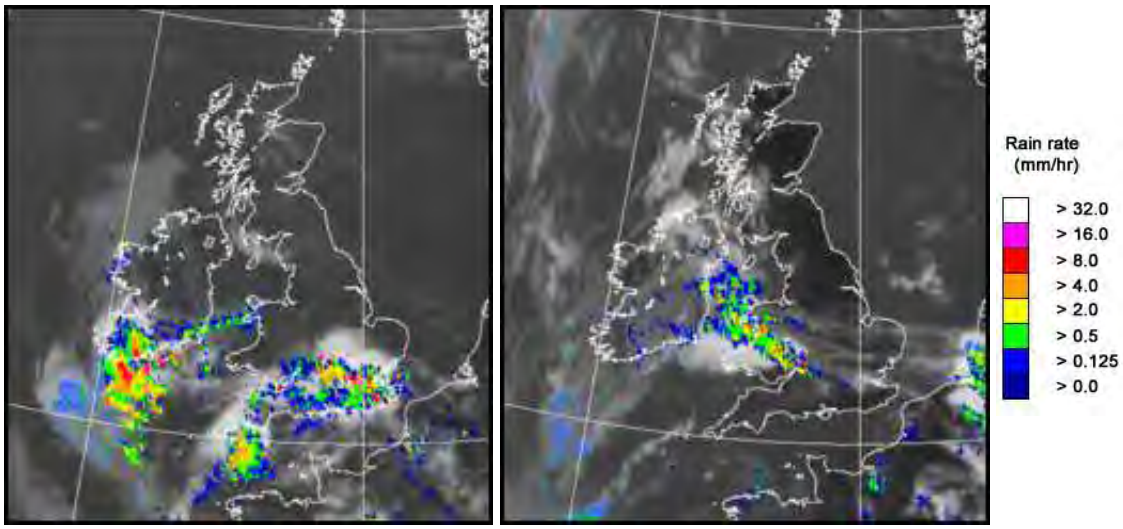

UK wind speed and direction at (L) 0000 and (R) 1200 UTC

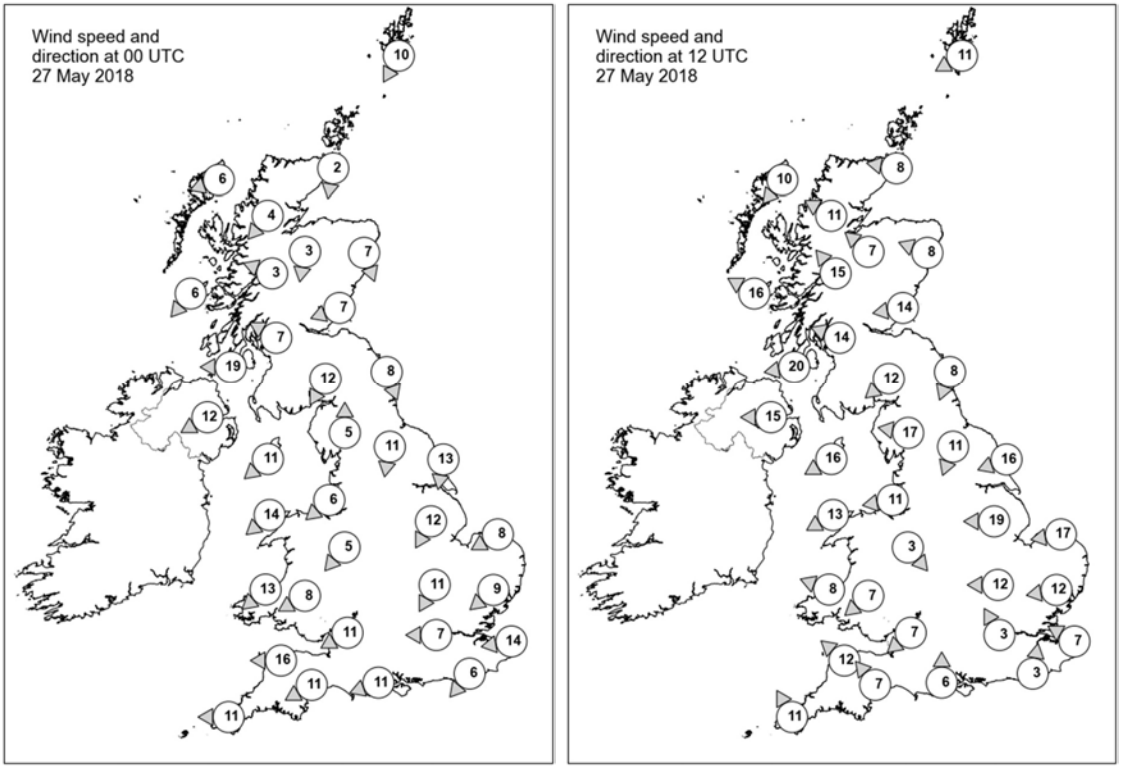

Daily Weather Summary for Sunday 27 May 2018

Selected UK readings at (L) 0000 and (R) 1200 UTC

STATIONS		0000 UTC						1200 UTC					
NO	SITE	PRESS	WDIR	WSPD	CLOUD	TEMP	TDEW	PRESS	WDIR	WSPD	CLOUD	TEMP	TDEW
1	Lerwick	1032.5	NNE	10	2	7.7	7.0	1027.3	ENE	11	2	13.4	9.2
2	Wick	1031.6	N	2	9	7.4	7.4	1026.3	E	8	7	11.3	9.1
3	Stornoway	1029.1	ENE	6	0	11.9	8.3	1022.8	NE	10	0	16.9	6.6
4	Loch Glascarnoch	1031.3	NE	4	0	7.4	6.9	1023.4	ESE	11	0	20.8	6.9
5	Aviemore	1030.5	N	3	0	9.6	6.7	1022.4	SE	7	3	24.5	9.0
6	Dyce	1030.7	NNW	7	0	7.8	6.6	1025.5	ESE	8	0	15.5	9.4
7	Tulloch Bridge	1029.5	ESE	3	0	12.2	4.6	1022.4	SE	15	0	22.3	9.8
8	Tiree	1026.4	NE	6	0	12.4	7.6	1020.5	ESE	16	2	18.4	10.9
9	Leuchars	1028.8	ENE	7	0	10.6	7.5	1025.0	E	14	0	13.3	9.2
10	Bishopton	1027.5	ESE	7	0	9.4	7.8	1022.4	ESE	14	0	18.1	10.3
11	Machrihanish	1024.2	E	19	1	16.9	5.8	1018.9	E	20	0	21.2	11.7
12	Boulmer	1027.3	NNW	8	8	10.9	10.1	1023.5	NNE	8	0	15.2	12.0
13	Eskdalemuir	1027.3	NNE	12	8	9.5	8.6	1021.9	NE	12	0	19.6	12.8
14	Aldergrove	1022.9	ENE	12	0	12.8	7.6	1018.3	E	15	0	20.5	11.6
15	Shap	1025.2	S	5	1	8.3	7.0	1019.8	E	17	0	20.9	13.1
16	Leeming	1025.0	N	11	8	11.3	9.7	1020.4	NNE	11	0	21.7	15.0
17	Ronaldsway	1021.5	NE	11	0	14.2	9.0	1017.3	ENE	16	6	22.5	12.1
18	Bridlington	1023.2	N	13	0	10.8	10.0	1020.7	ENE	16	0	17.7	10.8
19	Crosby	1021.0	NE	6	0	12.0	9.0	1016.5	E	11	0	-	14.3
20	Valley	1018.9	NE	14	3	14.9	10.6	1015.7	ENE	13	7	16.1	13.0
21	Waddington	1021.6	NNE	12	1	10.6	9.2	1017.8	E	19	3	22.9	13.8
22	Shawbury	1019.8	NE	5	0	14.1	7.0	1016.8	NW	3	5	18.8	16.3
23	Weybourne	1020.5	ENE	8	0	12.6	11.5	1018.4	E	17	0	17.2	13.5
24	Bedford	1019.3	NNE	11	6	12.1	10.6	1015.7	E	12	0	24.3	18.5
25	Aberporth	1016.0	NE	13	2	14.6	9.5	1015.3	ESE	8	7	16.5	14.0
26	Sennybridge	1017.9	ENE	8	0	14.6	9.1	1016.6	NE	7	6	13.4	13.0
27	Wattisham	1019.1	NE	9	2	14.0	11.9	1016.4	E	12	0	22.6	14.1
28	Filton	1016.5	ENE	11	5	16.3	12.8	1016.4	NE	7	7	17.1	15.4
29	Heathrow	1018.7	E	7	8	17.0	16.0	1015.4	SSE	3	7	22.9	16.9
30	Manston	1016.6	E	14	6	18.4	14.3	1015.6	ESE	7	4	23.7	17.9
31	Chivenor	1013.2	E	16	5	18.8	15.4	1014.9	SE	12	8	19.8	15.0
32	Exeter	1012.7	ENE	11	7	18.3	16.5	1015.5	SE	7	8	16.9	15.3
33	Herstmonceux	1015.2	NE	6	8	17.2	16.1	1015.5	S	3	4	23.4	18.9
34	Hurn	1013.8	ENE	11	7	18.4	16.0	1015.4	S	6	0	21.8	14.3
35	Camborne	1011.8	E	11	7	15.6	13.6	1013.8	SSE	11	7	16.5	14.6

Daily Weather Summary for Sunday 27 May 2018

Selected European readings at (L) 0000 and (R) 1200 UTC

STATIONS		0000 UTC						1200 UTC					
NO	SITE	PRESS	WDIR	WSPD	CLOUD	TEMP	TDEW	PRESS	WDIR	WSPD	CLOUD	TEMP	TDEW
1	Murmansk	1020.8	W	16	6	5.2	-0.6	1026.5	WNW	12	6	8.4	-1.6
2	Helsinki	-	-	-	3	-	-	-	-	-	7	-	-
3	Stockholm	1029.2	NNW	2	-	12.0	4.2	1030.8	N	8	-	23.6	2.5
4	Oslo	1027.9	NE	4	-	16.1	7.9	1029.0	ENE	6	6	26.0	5.0
5	Reykjavik	1021.8	SE	2	7	6.0	4.5	1015.2	N	4	8	6.6	5.4
6	Moscow	1030.7	-	0	0	10.8	4.3	1023.3	NW	4	1	22.6	4.8
7	Kiev	1028.1	ESE	2	0	12.3	3.2	1025.6	SSE	6	0	22.7	2.4
8	Warsaw	1023.2	-	0	5	15.4	15.0	1023.1	ESE	12	1	25.7	13.6
9	Berlin	1022.1	NNE	4	-	15.5	12.9	1020.4	NNE	8	-	26.6	11.8
10	De Bilt	1019.6	ENE	8	6	20.2	11.5	1017.8	ENE	6	8	22.9	16.8
11	Dublin	1020.5	NE	14	4	13.6	8.6	1016.7	NE	12	7	13.9	12.9
12	Cork	1015.8	NNE	17	8	14.2	13.5	1014.6	E	12	8	13.3	12.8
13	Sofia	1020.6	-	0	6	15.2	12.7	1018.4	ENE	12	5	23.6	12.3
14	Belgrade	1020.6	NE	2	0	20.2	16.2	1018.7	NNE	4	0	28.8	15.0
15	Budapest	1021.1	-	0	1	17.9	15.9	1020.1	S	6	4	27.5	14.5
16	Prague	1021.3	N	2	-	15.8	10.8	1018.8	E	8	5	25.9	11.8
17	Munich	1020.4	W	2	8	15.2	13.6	1016.4	NE	6	7	25.6	14.1
18	Strasbourg	1017.9	NNW	2	-	18.9	16.9	1016.9	W	2	-	28.0	16.6
19	Paris	1014.8	E	3	4	19.1	16.0	1015.8	ESE	3	5	25.8	16.9
20	Jersey	1012.7	ESE	12	6	15.5	14.3	1015.0	SE	14	4	20.7	14.7
21	Milan	1019.1	N	1	2	21.0	17.7	1017.6	SSW	5	-	28.8	17.3
22	Marseille	1017.0	SE	4	8	17.2	13.9	1014.7	ESE	7	-	26.7	13.4
23	Bordeaux	1014.6	S	3	8	16.3	15.8	1015.8	NNE	6	7	21.7	16.4
24	Rome	1018.0	ENE	3	7	18.2	16.8	1018.3	S	10	7	26.7	18.7
25	Ajaccio	1016.9	NE	4	-	17.7	14.2	1015.7	WSW	2	-	25.2	16.3
26	Barcelona	-	ENE	10	-	20.0	15.0	1012.2	E	18	5	24.0	16.1
27	Majorca	1012.3	ENE	4	6	19.8	16.8	1011.8	SW	14	8	23.2	16.7
28	Madrid	-	NNW	5	-	14.0	12.0	1010.5	SE	6	4	24.2	9.1
29	Lisbon	1014.4	NW	4	-	15.9	13.8	1016.0	NNW	6	-	22.6	13.6
30	Athens	1014.8	NNE	8	-	22.5	14.8	1016.2	N	10	3	26.8	13.2
31	Malta	1018.4	NW	3	4	19.8	17.7	1019.2	WSW	5	7	25.1	14.8
32	Gibraltar	1014.0	W	12	2	18.1	14.5	1016.5	SW	10	3	22.7	12.6

Daily Weather Summary for Sunday 27 May 2018

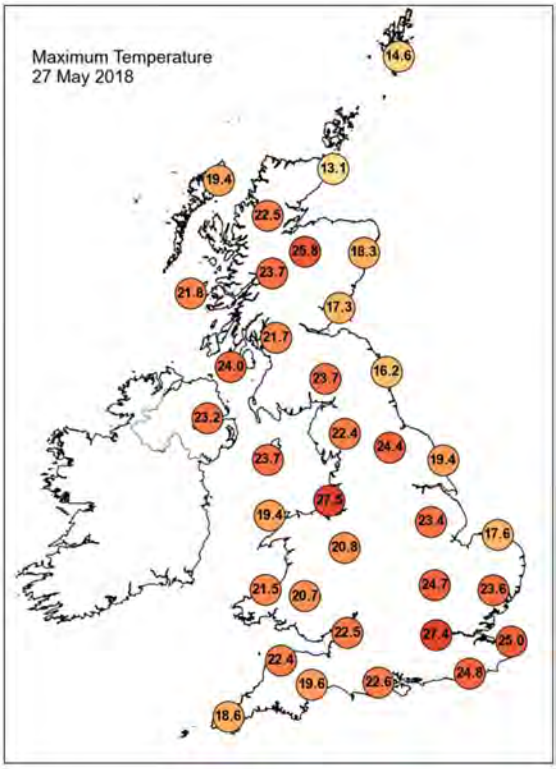

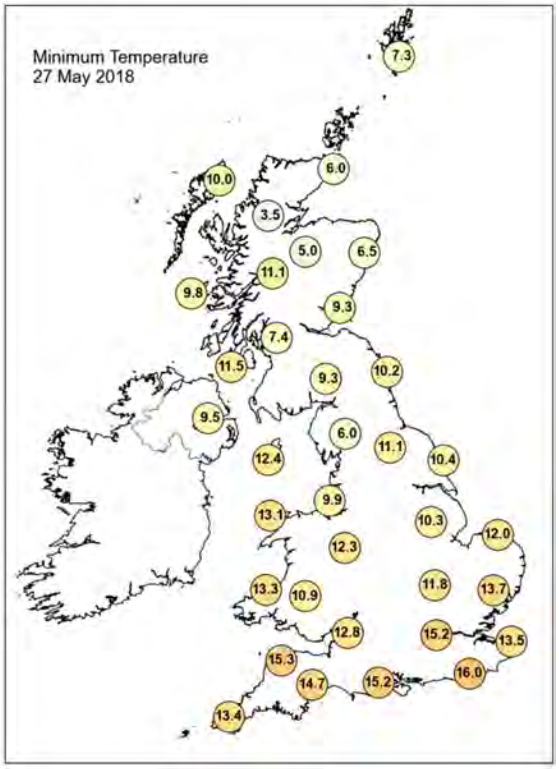

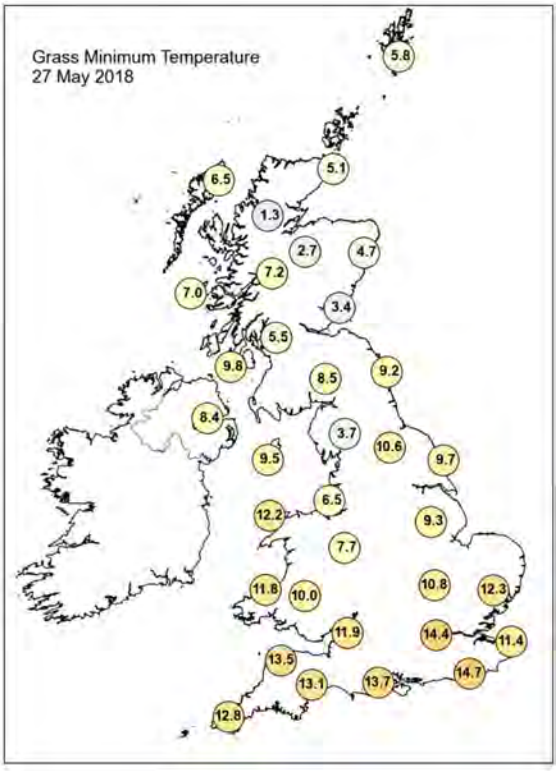

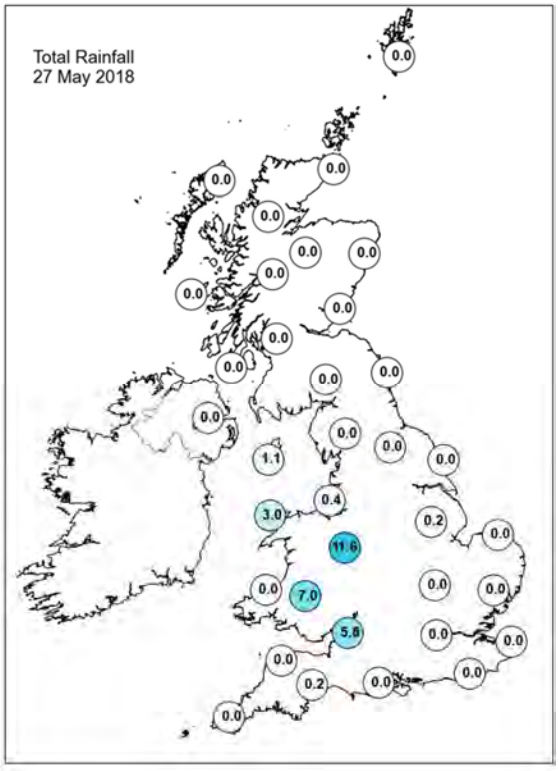

Daily Weather Summary for Sunday 27 May 2018

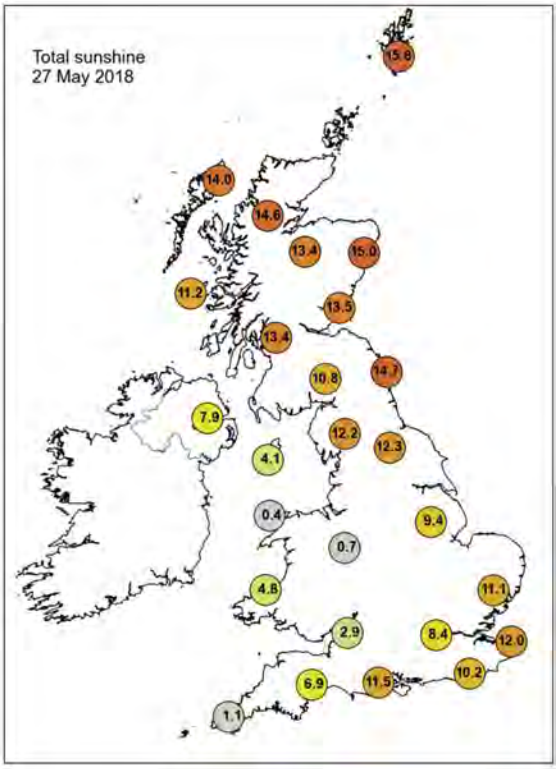

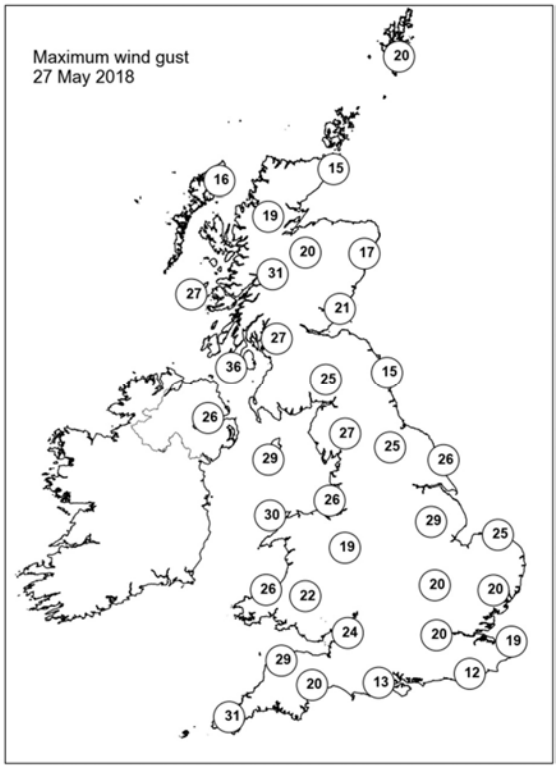

None of the selected stations observed a day of sleet or snow falling or non-zero snow depth at 0900 UTC.

Daily Weather Summary for Monday 28 May 2018

This day's summary created 04/06/2018 03:00

Summary of the UK Weather for Monday 28 May 2018

Isolated showers inland faded away during the early hours, but a few thundery showers continued for a time in the English Channel, coming close to the Kent coast at times. It became very misty in many eastern and central parts as low cloud spread inland from the North Sea, with thick fog developing over the hills. Some pockets of fog also formed in river valleys in the west.

Through the day, the low cloud and mist slowly burnt back towards the east coast. It stayed mostly misty and murky along North Sea coasts though, with cooler temperatures here. For many there was plenty of very warm sunshine into the afternoon, however thunderstorms moved into West Sussex. Soon they developed in Wales, London and East Anglia too, lasting until the evening.

Daily Extremes

Highest Maximum	**27.6°C** Ringmer, Bishops Lane (East Sussex, 23 mAMSL)
Lowest Maximum	**12.9°C** Loftus (Cleveland, 158 mAMSL)
Highest Minimum	**17.1°C** Battersea Heliport (Greater London, 5 mAMSL)
Lowest Minimum	**3.5°C** Braemar No 2 (Aberdeenshire, 327 mAMSL)
Lowest Grass Minimum	**0.5°C** Tain Range (Ross & Cromarty, 4 mAMSL)
Most Rainfall	**23.0mm** Bognor Regis (West Sussex, 7 mAMSL)
Most Sunshine	**15.9hr** Kinloss (Moray (in Grampian Region), 5 mAMSL)
Highest Gust	**30Kt 35mph** Leek, Thorncliffe (Staffordshire, 298 mAMSL)
Highest Gust (mountain)	**27Kt 31mph** Great Dun Fell No 2 (Cumbria, 847 mAMSL)
Greatest Snow Depth at 0900 UTC	No non-zero values

mAMSL refers to station elevation in metres above mean sea level.

Daily Weather Summary for Monday 28 May 2018

North Atlantic and Europe analysis charts and satellite images at 0000 UTC

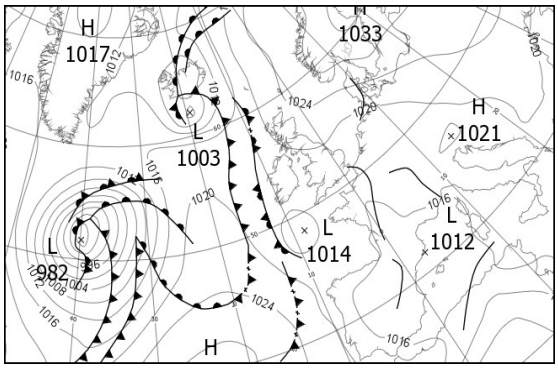



North Atlantic and Europe analysis charts and satellite images at 1200 UTC

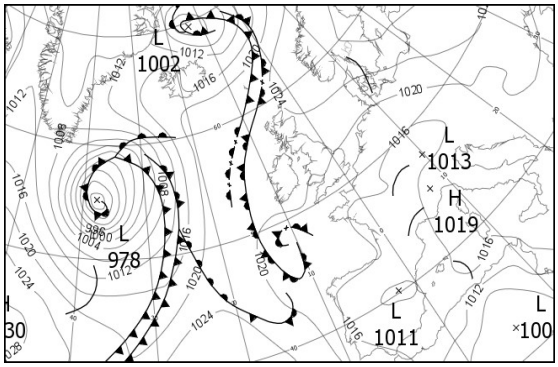



All satellite imagery copyright Met Office and EUMETSAT (European Organisation for the Exploitation of Meteorological Satellites). These show infra-red images from the geostationary MSG satellite. The rainfall rates are derived from both rain-radar and satellite data.

Daily Weather Summary for Monday 28 May 2018

UK satellite and rain-radar precipitation rates at (L) 0000 and (R) 1200 UTC



UK wind speed and direction at (L) 0000 and (R) 1200 UTC

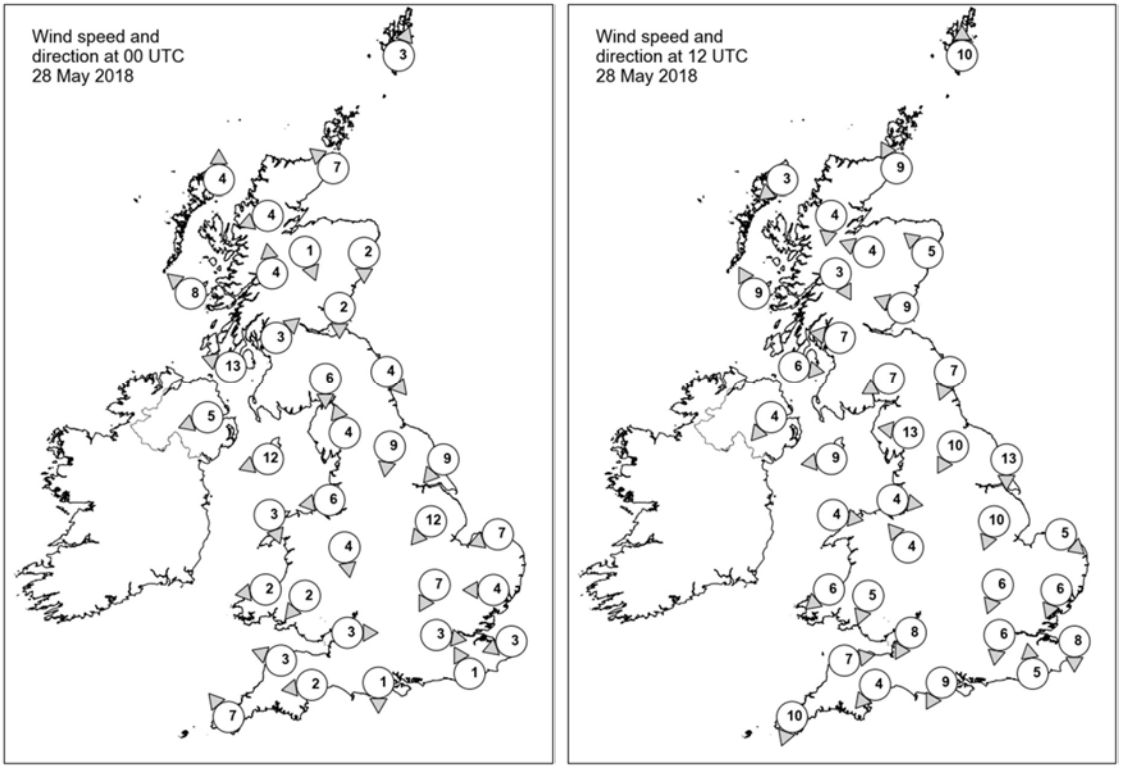

Daily Weather Summary for Monday 28 May 2018

Selected UK readings at (L) 0000 and (R) 1200 UTC

STATIONS		0000 UTC						1200 UTC					
NO	SITE	PRESS	WDIR	WSPD	CLOUD	TEMP	TDEW	PRESS	WDIR	WSPD	CLOUD	TEMP	TDEW
1	Lerwick	1024.8	SSW	3	7	8.4	8.4	1024.8	S	10	1	16.8	13.7
2	Wick	1022.7	SE	7	1	9.9	9.7	1023.5	SSE	9	0	15.8	11.5
3	Stornoway	1020.1	S	4	1	12.4	9.5	1022.8	NE	3	0	19.5	11.2
4	Loch Glascarnoch	1022.7	ENE	4	0	10.2	8.4	1021.8	N	4	0	23.7	7.9
5	Aviemore	1022.9	NNW	1	0	8.5	4.7	1021.3	ESE	4	0	24.1	8.5
6	Dyce	1023.1	N	2	4	8.8	8.6	1023.0	SE	5	0	20.6	14.1
7	Tulloch Bridge	1022.9	S	4	0	14.1	7.4	1021.9	NNW	3	0	23.4	8.4
8	Tiree	1019.6	SE	8	4	14.0	10.1	1022.4	SSE	9	0	19.4	12.4
9	Leuchars	1022.6	N	2	9	9.6	9.5	1023.6	ESE	9	0	15.6	11.4
10	Bishopton	1021.9	SW	3	0	10.8	9.3	1022.3	E	7	0	22.3	13.3
11	Machrihanish	1018.9	ESE	13	0	16.5	11.1	1021.9	W	6	0	17.3	12.6
12	Boulmer	1021.8	NW	4	6	11.9	11.6	1023.2	NNE	7	0	14.7	12.2
13	Eskdalemuir	1021.6	N	6	0	11.2	10.0	1021.8	ENE	7	4	21.0	13.3
14	Aldergrove	1018.9	ENE	5	3	14.8	10.9	1021.6	NE	4	3	20.4	14.1
15	Shap	1020.4	SSE	4	1	12.1	11.0	1021.7	E	13	1	18.9	12.8
16	Leeming	1020.8	N	9	8	12.5	12.1	1022.1	NNE	10	5	18.2	14.0
17	Ronaldsway	1018.2	ENE	12	2	16.6	12.1	1021.3	E	9	1	19.6	11.4
18	Bridlington	1019.7	NE	9	0	12.4	11.7	1021.4	N	13	8	15.1	12.6
19	Crosby	1018.2	E	6	1	16.2	12.6	1020.4	W	4	0	19.8	14.7
20	Valley	1017.3	NNW	3	7	14.0	13.8	1020.0	W	4	4	21.3	16.9
21	Waddington	1018.3	NE	12	8	12.3	11.9	1020.6	NNE	10	1	19.9	14.8
22	Shawbury	1017.8	N	4	2	13.6	12.9	1020.7	SE	4	5	19.3	15.3
23	Weybourne	1017.6	ENE	7	3	12.5	12.1	1020.4	NW	5	8	15.3	13.1
24	Bedford	1017.6	NNE	7	1	13.8	12.8	1020.1	NNE	6	6	19.4	15.6
25	Aberporth	1017.0	E	2	1	16.0	14.1	1019.7	NE	6	0	18.6	14.8
26	Sennybridge	1017.7	NE	2	7	14.7	14.6	1019.8	NNE	5	6	19.5	16.0
27	Wattisham	1017.0	E	4	5	13.5	12.2	1018.7	NNE	6	0	24.2	16.4
28	Filton	1017.2	W	3	3	16.3	14.3	1020.2	NNE	8	8	17.7	15.4
29	Heathrow	1016.3	W	3	2	18.2	14.1	1019.4	N	6	3	20.7	15.5
30	Manston	1016.6	ENE	3	2	14.1	13.2	1018.9	N	8	0	20.1	16.8
31	Chivenor	1017.2	ESE	3	0	14.0	13.0	1019.1	W	7	0	20.6	16.1
32	Exeter	1017.1	E	2	6	11.7	11.5	1018.5	NE	4	2	24.0	15.2
33	Herstmonceux	1016.2	SSE	1	6	14.9	13.0	1018.2	S	5	0	22.5	17.4
34	Hurn	1016.8	N	1	1	13.4	12.7	1018.5	NNE	9	0	23.8	16.8
35	Camborne	1017.2	SE	7	8	13.8	12.3	1019.1	NNE	10	4	16.6	14.8

Daily Weather Summary for Monday 28 May 2018

Selected European readings at (L) 0000 and (R) 1200 UTC

STATIONS		0000 UTC						1200 UTC					
NO	SITE	PRESS	WDIR	WSPD	CLOUD	TEMP	TDEW	PRESS	WDIR	WSPD	CLOUD	TEMP	TDEW
1	Murmansk	1025.0	SSE	6	7	6.3	0.1	1021.8	WSW	6	8	13.1	5.6
2	Helsinki	-	-	-	1	-	-	1032.4	SE	10	1	20.4	0.2
3	Stockholm	1031.7	-	0	-	9.3	0.4	1030.5	ESE	10	-	21.9	0.0
4	Oslo	1029.2	NE	4	-	17.0	8.9	1027.1	ESE	6	6	23.5	2.4
5	Reykjavik	1006.0	NNE	4	8	6.1	4.7	1018.2	W	7	5	7.2	2.2
6	Moscow	1025.4	NNE	2	0	13.2	11.3	1030.3	N	6	0	17.6	-1.6
7	Kiev	1025.0	-	0	0	13.4	5.0	1024.3	ENE	8	0	25.1	5.5
8	Warsaw	1023.7	E	4	0	18.2	11.4	1024.3	E	10	3	26.9	11.5
9	Berlin	1020.7	E	6	-	17.3	13.9	1020.0	ESE	8	-	31.3	12.2
10	De Bilt	1017.7	ENE	4	8	15.3	15.1	1018.1	S	6	7	27.4	16.8
11	Dublin	1018.2	W	6	4	10.5	10.5	1021.2	NNE	8	1	18.4	14.5
12	Cork	1017.9	ESE	6	8	13.3	13.1	1020.7	ESE	6	7	17.9	15.6
13	Sofia	1021.1	SE	2	3	12.8	10.9	1018.8	E	4	6	22.3	11.5
14	Belgrade	1018.6	SE	6	0	20.0	15.6	1018.5	ESE	4	2	28.8	14.0
15	Budapest	1020.2	NNW	2	6	19.2	15.3	1019.9	ESE	6	4	28.3	15.9
16	Prague	1019.1	N	2	-	18.9	12.8	1017.6	E	12	6	27.1	13.6
17	Munich	1016.6	E	4	8	16.5	13.6	1014.0	ENE	6	0	27.5	12.9
18	Strasbourg	1016.4	NW	4	-	19.8	17.0	1014.0	NNE	7	-	28.7	19.3
19	Paris	1016.2	SSW	6	7	19.8	15.2	1016.4	NE	3	7	26.5	14.6
20	Jersey	1016.4	ENE	8	2	16.8	13.9	1017.2	NNE	12	0	23.1	14.5
21	Milan	1018.5	N	1	4	21.1	15.0	1019.1	N	3	6	24.7	16.3
22	Marseille	1014.5	ESE	4	8	22.3	13.6	1016.1	SSE	16	7	20.5	17.3
23	Bordeaux	1015.6	N	8	8	16.4	14.4	1015.0	SW	3	8	19.0	15.3
24	Rome	1018.3	E	3	3	18.3	17.0	1019.0	W	4	6	25.3	15.5
25	Ajaccio	1015.3	-	0	-	17.1	14.4	1018.5	SW	11	-	22.2	18.4
26	Barcelona	-	E	10	-	20.0	15.0	1013.7	SSW	9	6	23.5	17.1
27	Majorca	1013.7	SW	12	5	19.8	17.2	1015.3	SW	12	7	22.4	15.8
28	Madrid	-	NE	3	-	15.0	14.0	1011.7	ENE	2	7	19.1	12.2
29	Lisbon	1018.3	NNW	10	-	15.1	9.8	1017.0	NW	8	7	18.5	12.3
30	Athens	1015.4	N	6	-	22.1	14.0	1016.4	N	8	2	28.6	9.4
31	Malta	1017.7	S	5	6	20.2	19.6	1017.9	SE	11	1	26.7	14.0
32	Gibraltar	1017.2	W	8	0	18.1	13.8	1016.2	SW	12	4	21.2	12.4

Daily Weather Summary for Monday 28 May 2018

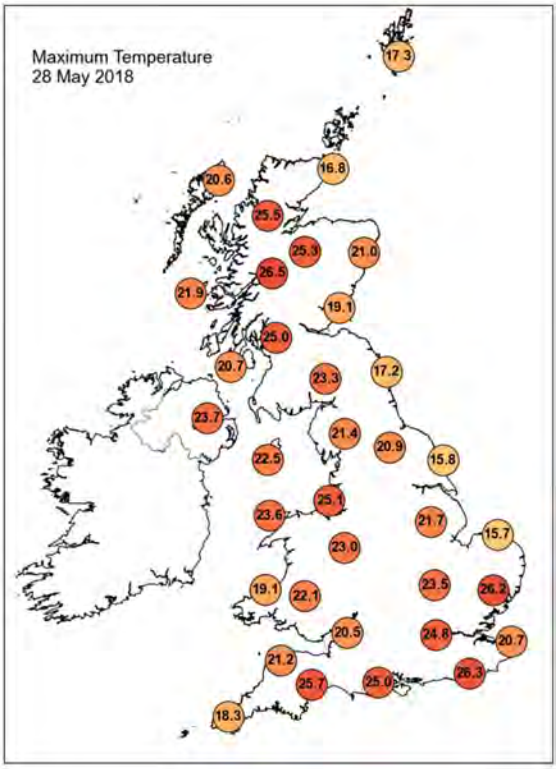

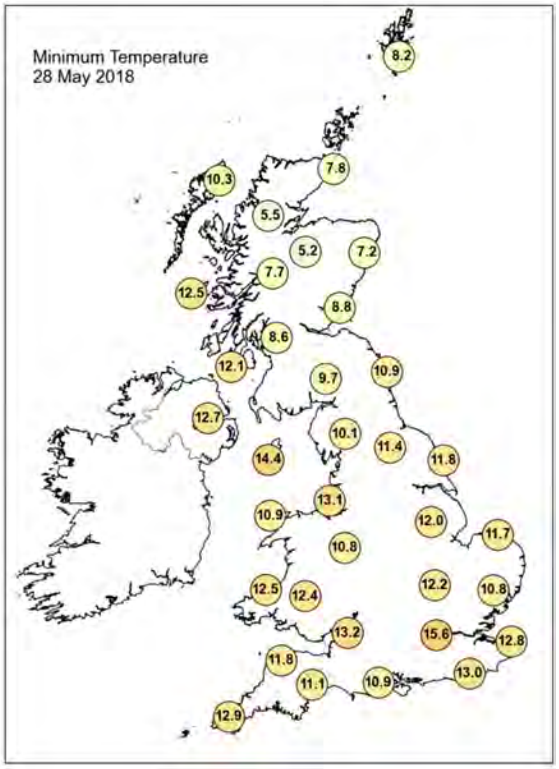

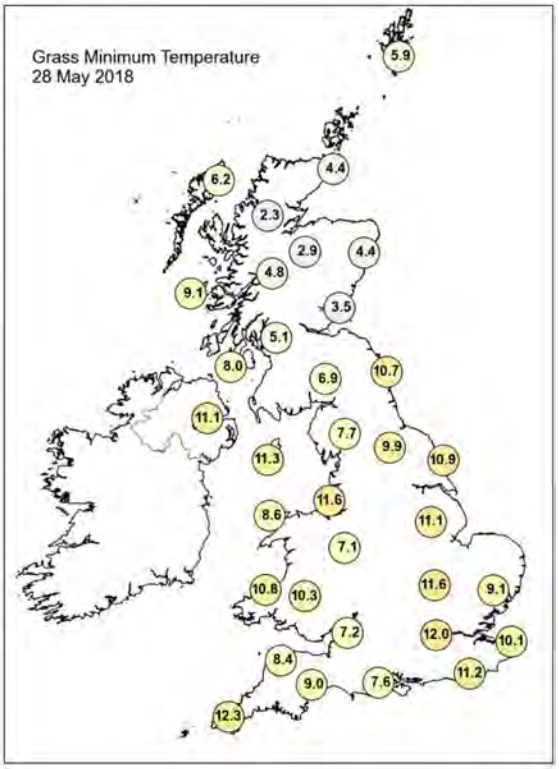

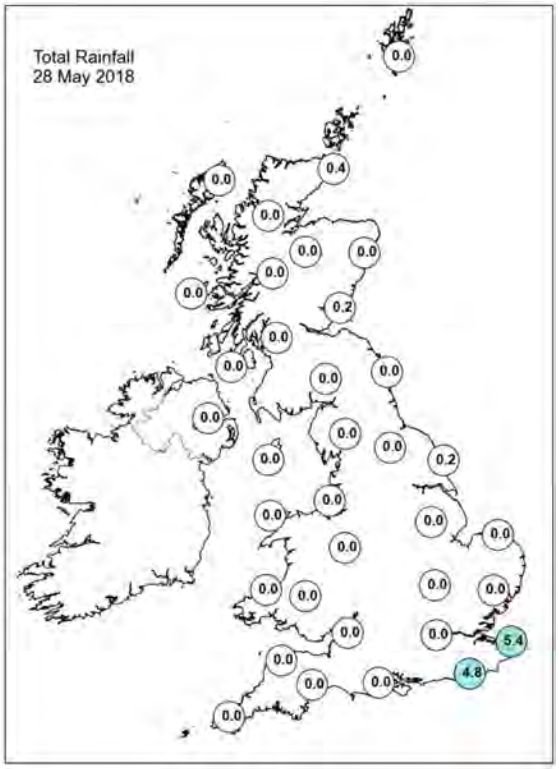

Daily Weather Summary for Monday 28 May 2018

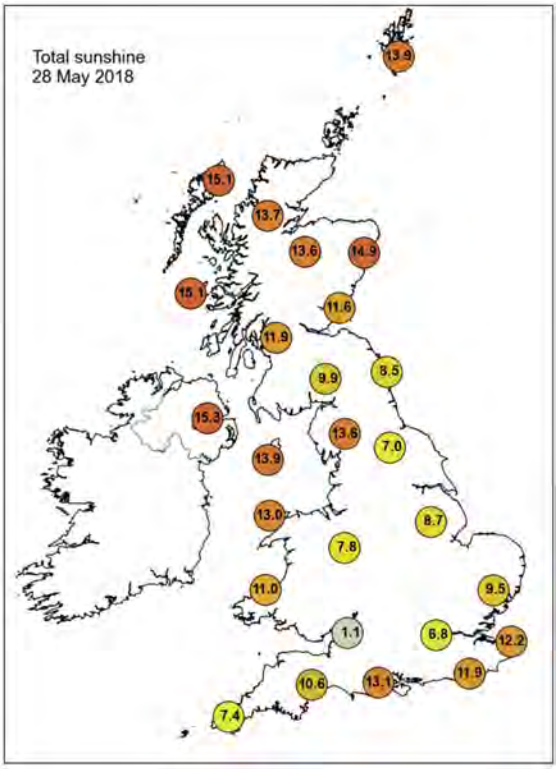

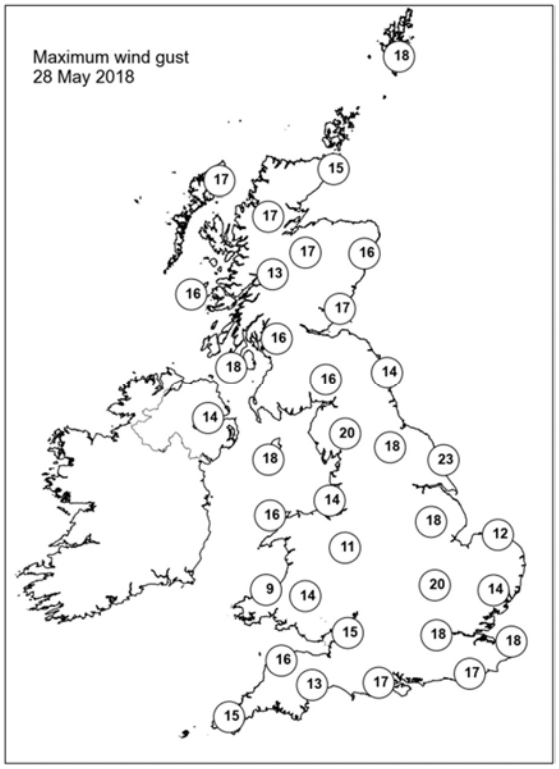

None of the selected stations observed a day of sleet or snow falling or non-zero snow depth at 0900 UTC.

Daily Weather Summary for Tuesday 29 May 2018

This day's summary created 05/06/2018 03:00

Summary of the UK Weather for Tuesday 29 May 2018

Showers in the south faded through the first part of the night. Low cloud, mist and murk along eastern coasts then spread inland, bringing mist and fog to many eastern and central areas. However, skies stayed clear in the far west. During the second half of the night, isolated thundery downpours developing in southwest England. An area of showery rain also gradually moved into Kent and Sussex. It was a humid night across southern England and Wales, but a little cooler in parts of Scotland.

It was a cloudier day across much of southern England and Wales, with further outbreaks of showery rain and thundery downpours, particularly across southeast England, with some surface water flooding in parts of Kent during the day. The outbreaks of showery rain moves westwards across southernmost parts of England during the day. It was a humid day across southern parts of England. Meanwhile, low cloud and mist lingered down North Sea coasts, where it stayed quite cool throughout the day. The best of the sunshine was seen across western Scotland and Northern Ireland during the day, where it was a very warm day.

Daily Extremes

Highest Maximum	**27.5°C** Achnagart (Ross & Cromarty, 15 mAMSL)
Lowest Maximum	**12.2°C** Loftus (Cleveland, 158 mAMSL)
Highest Minimum	**15.8°C** Aberdaron (Gwynedd, 95 mAMSL)
Lowest Minimum	**4.1°C** Altnaharra No 2 (Sutherland, 81 mAMSL)
Lowest Grass Minimum	**0.8°C** Fettercairn, Glensaugh No 2 (Kincardineshire, 171 mAMSL)
Most Rainfall	**58.8mm** Faversham (Kent, 46 mAMSL)
Most Sunshine	**15.8hr** Stornoway Airport (Western Isles, 15 mAMSL)
Highest Gust	**38Kt 44mph** Warcop Range (Cumbria, 227 mAMSL)
Highest Gust (mountain)	**40Kt 46mph** Great Dun Fell No 2 (Cumbria, 847 mAMSL)
Greatest Snow Depth at 0900 UTC	No non-zero values

mAMSL refers to station elevation in metres above mean sea level.

Daily Weather Summary for Tuesday 29 May 2018

North Atlantic and Europe analysis charts and satellite images at 0000 UTC

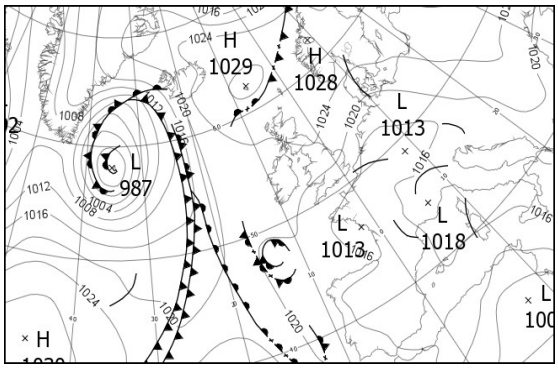



North Atlantic and Europe analysis charts and satellite images at 1200 UTC

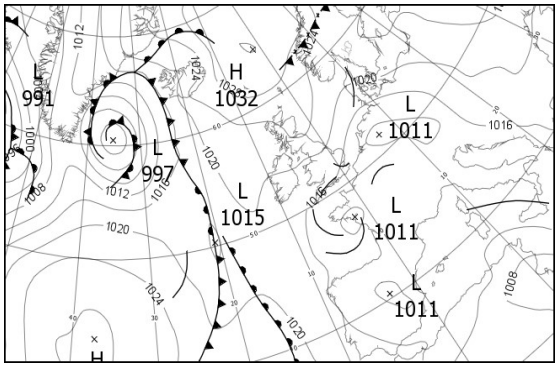



All satellite imagery copyright Met Office and EUMETSAT (European Organisation for the Exploitation of Meteorological Satellites). These show infra-red images from the geostationary MSG satellite. The rainfall rates are derived from both rain-radar and satellite data.

Daily Weather Summary for Tuesday 29 May 2018

UK satellite and rain-radar precipitation rates at (L) 0000 and (R) 1200 UTC



UK wind speed and direction at (L) 0000 and (R) 1200 UTC

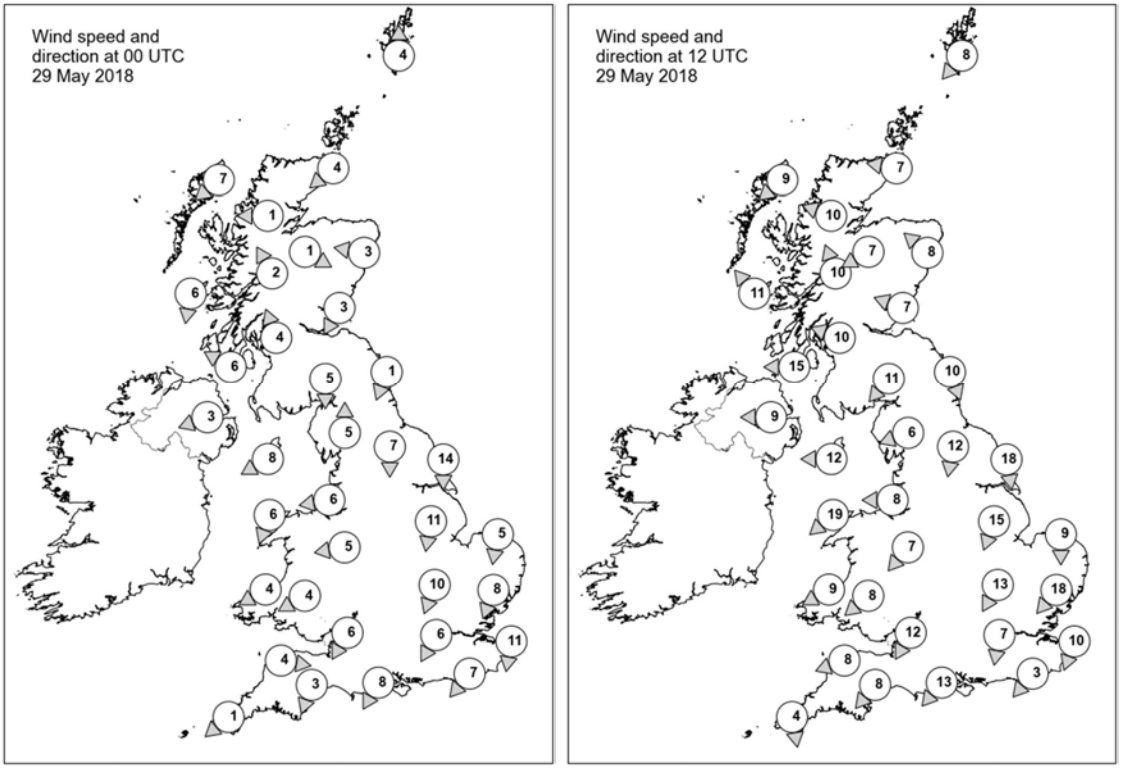

Daily Weather Summary for Tuesday 29 May 2018

Selected UK readings at (L) 0000 and (R) 1200 UTC

STATIONS		0000 UTC						1200 UTC					
NO	SITE	PRESS	WDIR	WSPD	CLOUD	TEMP	TDEW	PRESS	WDIR	WSPD	CLOUD	TEMP	TDEW
1	Lerwick	1027.2	S	4	9	9.9	9.8	1027.3	NE	8	8	14.4	12.8
2	Wick	1026.4	NE	4	9	9.4	9.4	1026.5	E	7	8	10.9	10.8
3	Stornoway	1024.7	NE	7	0	12.3	10.4	1023.3	NE	9	0	16.4	12.4
4	Loch Glascarnoch	1026.3	E	1	0	9.8	8.5	1023.4	ESE	10	0	22.4	11.7
5	Aviemore	1025.3	WNW	1	0	11.8	9.7	1022.8	ENE	7	1	22.5	11.1
6	Dyce	1026.2	E	3	9	9.6	9.6	1025.7	SE	8	6	17.9	12.6
7	Tulloch Bridge	1025.5	SSE	2	0	12.3	10.6	1023.4	SSE	10	0	22.4	9.9
8	Tiree	1023.4	N	6	0	12.2	11.4	1022.7	SE	11	0	19.7	13.9
9	Leuchars	1025.5	NNE	3	9	10.4	10.4	1025.4	ESE	7	8	14.0	12.0
10	Bishopton	1024.2	SSE	4	0	14.4	12.0	1024.0	ESE	10	4	18.3	13.3
11	Machrihanish	1022.8	ESE	6	0	12.6	11.0	1022.0	E	15	0	20.4	13.4
12	Boulmer	1024.8	NNE	1	1	10.8	10.8	1023.9	NNW	10	4	12.6	12.4
13	Eskdalemuir	1024.7	N	5	0	12.5	11.9	1023.9	NE	11	8	14.5	11.6
14	Aldergrove	1022.6	ENE	3	0	14.4	10.8	1021.2	E	9	0	21.3	12.7
15	Shap	1024.1	S	5	7	13.5	12.6	1021.6	ENE	6	4	16.8	11.7
16	Leeming	1024.0	N	7	8	13.0	12.3	1022.2	N	12	8	14.0	12.0
17	Ronaldsway	1022.1	ENE	8	0	16.7	12.7	1020.2	E	12	1	20.0	13.4
18	Bridlington	1022.2	N	14	8	11.6	11.4	1020.3	N	18	8	14.3	12.3
19	Crosby	1021.9	E	6	0	16.4	14.0	1019.6	E	8	0	21.8	12.9
20	Valley	1021.0	NNE	6	0	15.7	12.4	1018.8	NE	19	0	19.3	13.2
21	Waddington	1022.2	N	11	8	12.2	12.0	1019.4	NNE	15	8	15.4	12.9
22	Shawbury	1021.4	E	5	0	15.8	12.8	1018.9	NE	7	5	19.2	13.1
23	Weybourne	1020.7	N	5	9	11.1	11.1	1018.3	N	9	8	12.5	12.4
24	Bedford	1020.4	NNE	10	7	12.9	12.7	1017.7	NNE	13	8	16.5	14.5
25	Aberporth	1020.4	ENE	4	0	15.6	14.3	1017.4	ENE	9	1	17.4	13.1
26	Sennybridge	1020.5	ENE	4	1	16.1	13.8	1017.7	NE	8	5	17.8	13.9
27	Wattisham	1019.5	NNE	8	0	12.7	12.1	1015.0	NE	18	2	22.4	14.9
28	Filton	1019.1	NNE	6	0	17.2	15.8	1017.6	NNE	12	7	17.2	13.4
29	Heathrow	1019.3	NNE	6	3	15.6	13.9	1016.3	N	7	7	16.9	14.4
30	Manston	1017.7	N	11	7	13.8	12.5	1015.5	NNE	10	8	13.7	13.3
31	Chivenor	1018.9	W	4	0	15.7	14.5	1016.1	ENE	8	0	20.7	15.1
32	Exeter	1018.2	NNE	3	0	16.5	15.6	1015.8	NE	8	7	18.8	14.7
33	Herstmonceux	1017.1	NE	7	7	17.4	13.3	1014.8	NE	3	8	17.4	16.0
34	Hurn	1017.4	NNE	8	0	18.4	15.9	1015.7	NE	13	8	18.2	14.8
35	Camborne	1018.7	NE	1	9	13.2	13.2	1015.2	N	4	8	18.2	16.2

Daily Weather Summary for Tuesday 29 May 2018

Selected European readings at (L) 0000 and (R) 1200 UTC

STATIONS		0000 UTC						1200 UTC					
NO	SITE	PRESS	WDIR	WSPD	CLOUD	TEMP	TDEW	PRESS	WDIR	WSPD	CLOUD	TEMP	TDEW
1	Murmansk	1016.3	NW	2	6	5.7	3.7	1006.8	NW	19	8	8.4	6.2
2	Helsinki	-	-	-	2	-	-	-	-	-	1	-	-
3	Stockholm	1027.6	-	0	-	9.2	6.9	1024.0	W	4	-	26.1	9.8
4	Oslo	1026.5	NE	2	-	15.2	10.2	1024.0	S	2	3	25.0	12.6
5	Reykjavik	1018.7	ESE	16	8	7.1	3.7	1018.9	SE	20	7	9.8	5.8
6	Moscow	1033.0	-	0	0	6.1	2.8	1026.2	W	4	0	21.7	3.0
7	Kiev	1026.1	E	2	0	18.2	9.2	1025.2	ESE	6	0	25.3	8.1
8	Warsaw	1024.2	E	4	0	17.0	11.6	1021.4	SE	12	0	27.1	8.6
9	Berlin	1019.1	E	6	-	21.8	12.5	1015.6	E	10	-	31.1	7.8
10	De Bilt	1016.2	NNE	8	8	20.6	15.9	1011.8	ENE	6	3	29.3	17.0
11	Dublin	1022.3	NNE	4	1	9.7	9.1	1020.5	ENE	16	1	18.6	13.3
12	Cork	1021.5	ENE	4	1	15.1	13.5	1017.6	ENE	8	4	22.6	15.3
13	Sofia	1021.1	SE	2	5	13.4	10.0	1017.0	NE	4	5	23.5	5.6
14	Belgrade	1019.2	SE	6	0	20.1	15.3	1018.1	SE	8	4	28.1	10.6
15	Budapest	1019.9	NE	4	4	19.6	15.7	-	-	-	-	-	-
16	Prague	1017.3	ENE	6	-	20.5	14.3	1012.8	SE	10	6	30.0	14.0
17	Munich	1014.0	SSW	4	8	18.7	14.5	1011.8	NW	6	8	25.0	14.7
18	Strasbourg	1013.7	NE	3	-	17.8	16.8	1015.1	SW	5	8	21.7	16.0
19	Paris	1015.3	-	0	2	16.3	15.5	1014.2	ESE	3	7	18.2	16.5
20	Jersey	1015.8	NNE	7	0	16.8	13.6	1013.2	ENE	11	2	21.1	15.6
21	Milan	1017.6	WNW	4	8	18.7	17.7	1016.5	N	5	3	23.9	17.7
22	Marseille	1017.4	ESE	5	-	17.3	14.8	1015.4	S	13	-	23.8	15.6
23	Bordeaux	1014.4	SSW	3	8	16.2	15.7	1014.0	WSW	9	8	19.5	14.1
24	Rome	1016.8	NNE	1	5	20.0	17.2	1014.2	E	4	7	29.7	14.1
25	Ajaccio	1017.4	NE	4	8	17.5	16.5	1014.7	SW	3	8	22.0	18.2
26	Barcelona	-	SSE	3	-	19.0	18.0	1015.2	SW	16	6	23.6	17.4
27	Majorca	-	ESE	2	-	19.0	17.0	1015.0	SW	14	7	21.8	16.4
28	Madrid	-	N	1	-	13.0	13.0	1011.0	WSW	8	6	19.5	11.7
29	Lisbon	1017.7	NW	4	-	15.2	11.9	1017.0	WNW	4	8	17.6	10.1
30	Athens	1015.9	N	3	-	22.0	7.3	1015.0	N	8	1	28.2	6.8
31	Malta	1015.8	SE	8	5	20.5	20.0	1013.6	SE	22	3	25.1	19.3
32	Gibraltar	1016.8	W	10	1	17.0	12.3	1017.1	W	15	6	19.9	10.6

Daily Weather Summary for Tuesday 29 May 2018

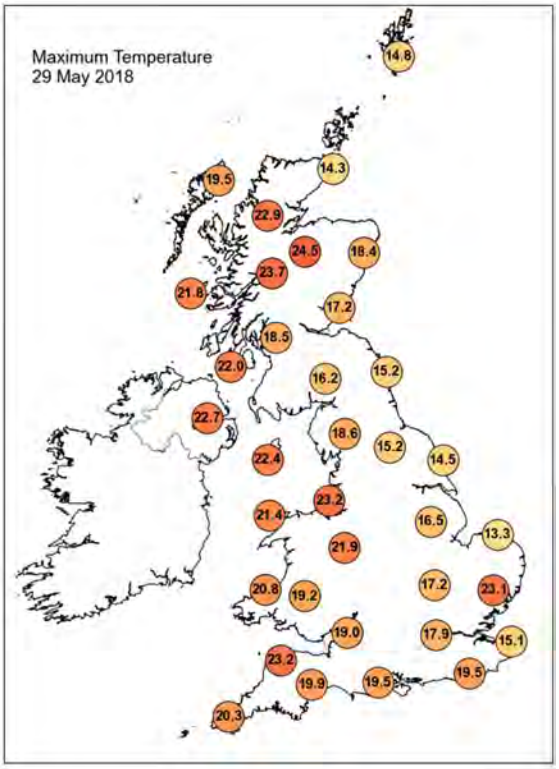

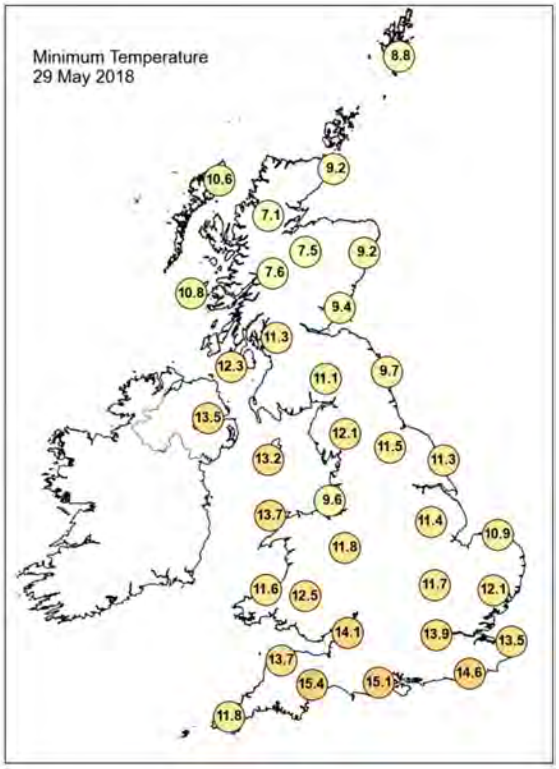

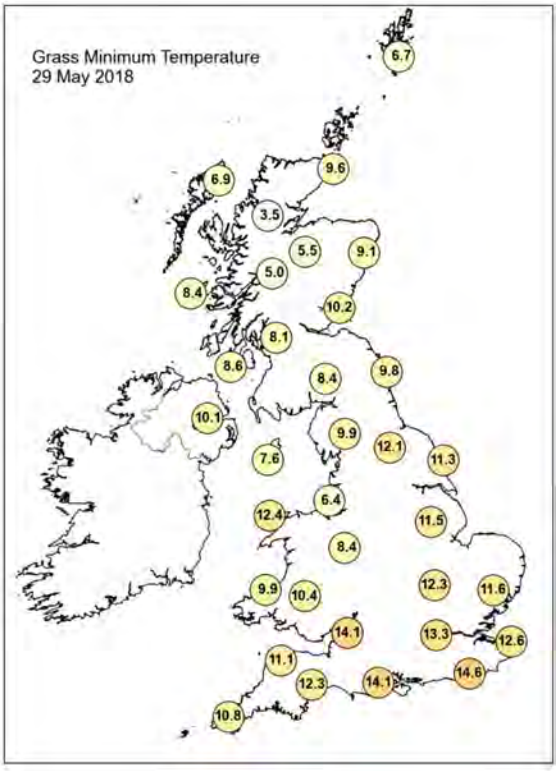

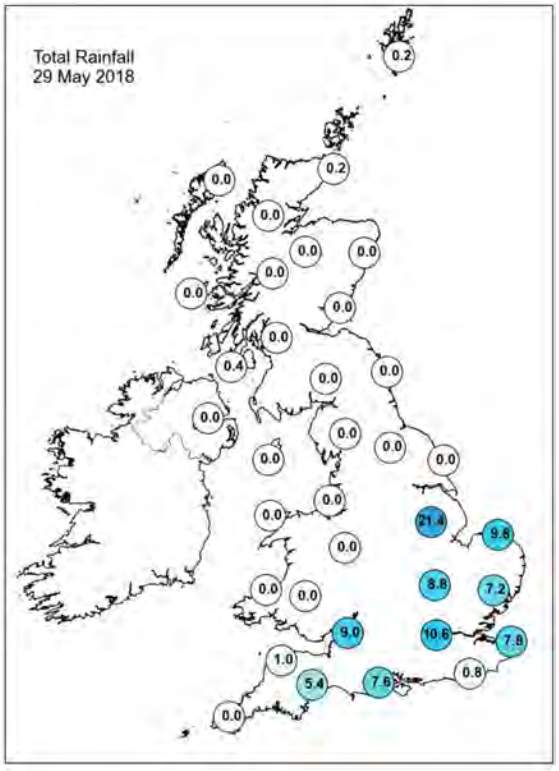

Daily Weather Summary for Tuesday 29 May 2018

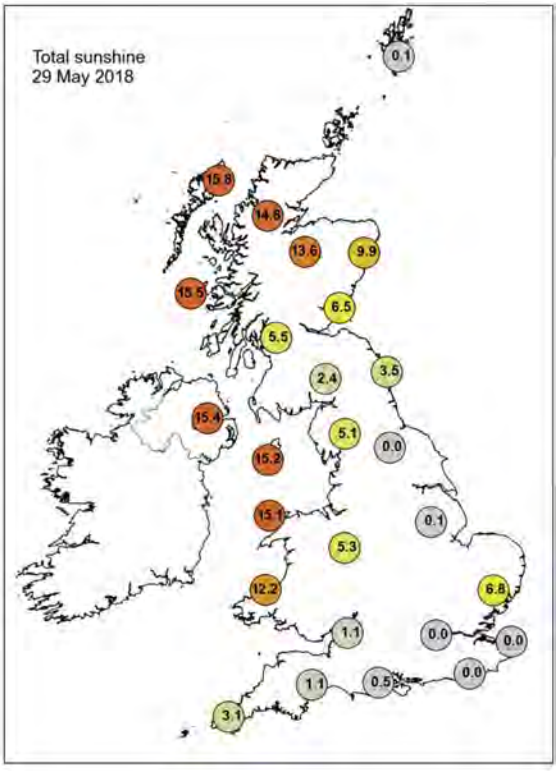

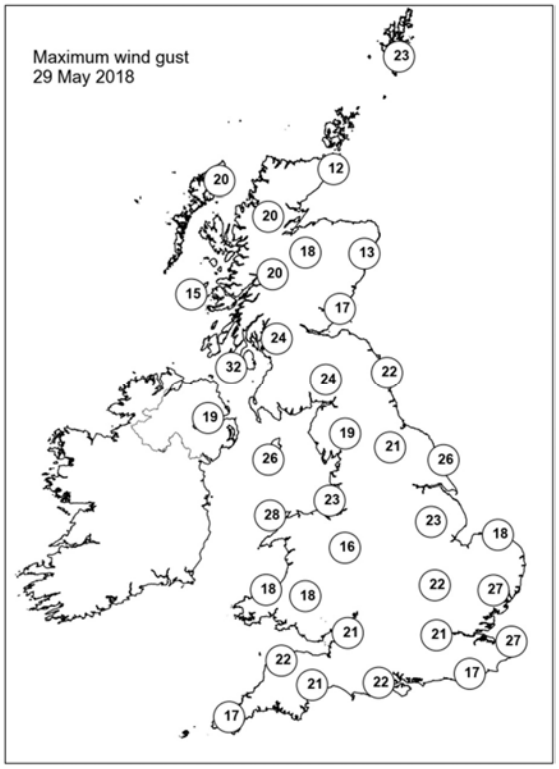

None of the selected stations observed a day of sleet or snow falling or non-zero snow depth at 0900 UTC.

Daily Weather Summary for Wednesday 30 May 2018

This day's summary created 06/06/2018 03:00

Summary of the UK Weather for Wednesday 30 May 2018

It was a rather cloudy night across southern England, with areas of locally heavy and thundery rain, especially during the early evening and into the early hours, and it moved slowly westwards. Meanwhile, a lot of low cloud returned westwards from the North Sea into eastern and central parts of the UK overnight. Some showery rain arrived into the far northeast of Scotland by the end of the night, mainly affecting the Northern Isles. It was a clearer night for parts of western Scotland and Northern Ireland, and a relatively warm night for many.

Through the daytime, a band of showers moved from southeast England northwestwards, reaching southwest England, West Wales and northwest England by the evening. Some of the showers were heavy, and there were a few thunderstorms early in the day. Some sunshine returned to the far southeast by the end of the day, with the sunniest skies across western Scotland and Northern Ireland.

Daily Extremes

Highest Maximum	**26.4°C** Faskally (Perthshire (in Tayside Region), 94 mAMSL)
Lowest Maximum	**12.1°C** Dunbar (East Lothian, 23 mAMSL)
Highest Minimum	**15.7°C** Bude (Cornwall, 15 mAMSL)
Lowest Minimum	**3.9°C** Kinbrace, Hatchery (Sutherland, 103 mAMSL)
Lowest Grass Minimum	**2.8°C** Shap (Cumbria, 252 mAMSL)
Most Rainfall	**11.0mm** Culdrose (Cornwall, 76 mAMSL)
Most Sunshine	**15.0hr** Loch Glascarnoch (Ross & Cromarty, 269 mAMSL)
Highest Gust	**31Kt 36mph** Bridlington Mrsc (Humberside, 15 mAMSL)
Highest Gust (mountain)	**36Kt 41mph** Great Dun Fell No 2 (Cumbria, 847 mAMSL)
Greatest Snow Depth at 0900 UTC	No non-zero values

mAMSL refers to station elevation in metres above mean sea level.

Daily Weather Summary for Wednesday 30 May 2018

North Atlantic and Europe analysis charts and satellite images at 0000 UTC

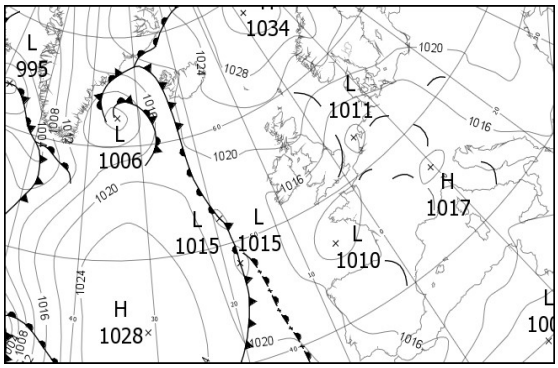



North Atlantic and Europe analysis charts and satellite images at 1200 UTC

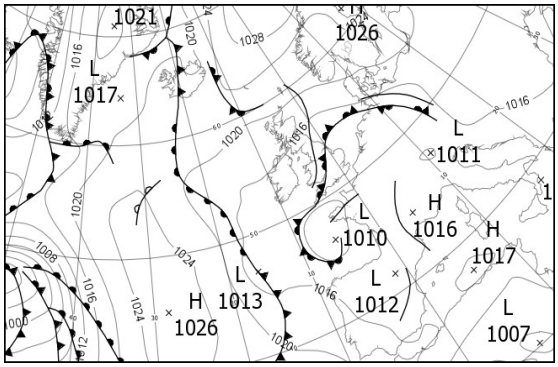



All satellite imagery copyright Met Office and EUMETSAT (European Organisation for the Exploitation of Meteorological Satellites). These show infra-red images from the geostationary MSG satellite. The rainfall rates are derived from both rain-radar and satellite data.

Daily Weather Summary for Wednesday 30 May 2018

UK satellite and rain-radar precipitation rates at (L) 0000 and (R) 1200 UTC



UK wind speed and direction at (L) 0000 and (R) 1200 UTC

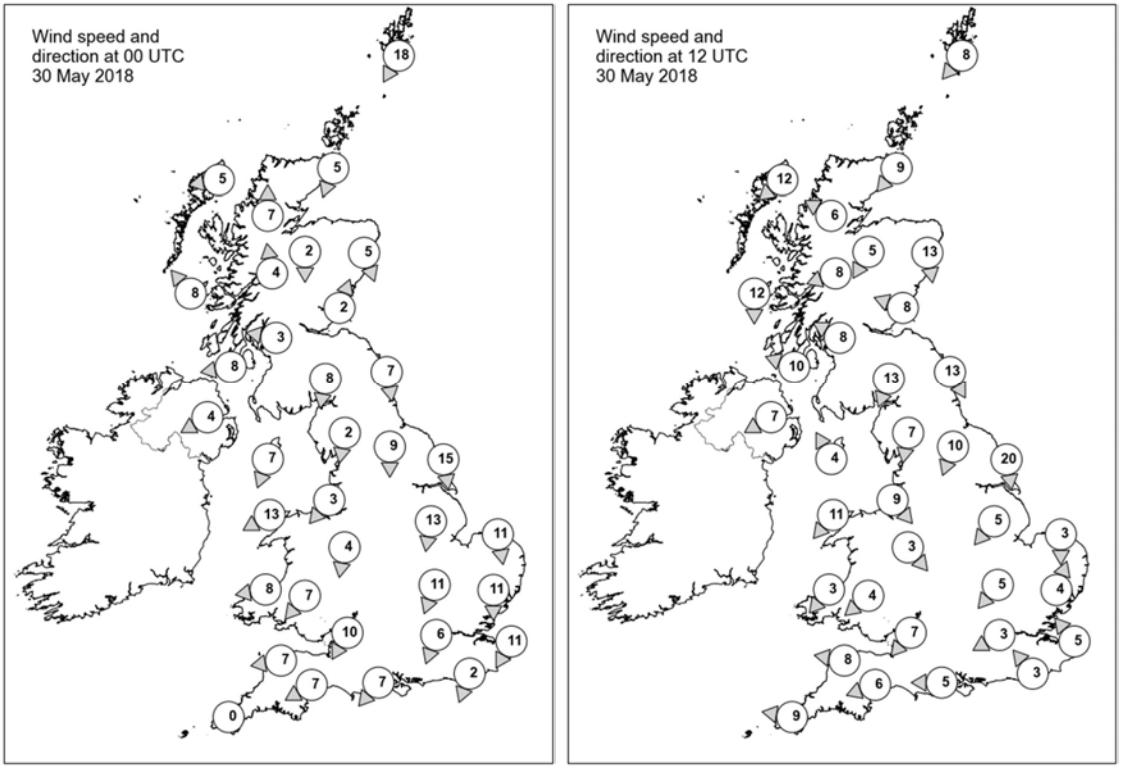

Daily Weather Summary for Wednesday 30 May 2018

Selected UK readings at (L) 0000 and (R) 1200 UTC

STATIONS		0000 UTC						1200 UTC					
NO	SITE	PRESS	WDIR	WSPD	CLOUD	TEMP	TDEW	PRESS	WDIR	WSPD	CLOUD	TEMP	TDEW
1	Lerwick	1023.0	NNE	18	3	9.5	8.4	1021.6	NE	8	7	13.6	10.8
2	Wick	1022.4	NNE	5	9	9.8	9.7	1020.0	NE	9	0	13.7	11.3
3	Stornoway	1020.9	E	5	8	14.1	10.8	1018.9	NE	12	5	12.7	10.7
4	Loch Glascarnoch	1022.6	S	7	4	12.8	9.8	1017.7	ESE	6	0	21.2	10.2
5	Aviemore	1021.7	N	2	8	13.7	9.9	1018.3	NNE	5	0	17.4	11.2
6	Dyce	1021.2	NNW	5	2	11.8	10.1	1018.1	N	13	8	15.4	12.2
7	Tulloch Bridge	1022.3	S	4	7	12.6	9.5	1017.3	ENE	8	1	21.8	10.5
8	Tiree	1020.4	SE	8	0	14.2	11.2	1017.5	N	12	0	18.3	13.7
9	Leuchars	1020.6	SSW	2	8	11.8	10.6	1016.8	ESE	8	4	15.8	11.9
10	Bishopton	1020.6	E	3	3	11.4	9.6	1016.1	ESE	8	0	22.8	14.6
11	Machrihanish	1019.4	E	8	0	12.2	9.7	1016.3	ESE	10	3	20.6	12.2
12	Boulmer	1019.3	N	7	6	12.1	11.7	1016.0	NNW	13	3	11.4	11.3
13	Eskdalemuir	1020.0	N	8	1	10.8	9.5	1015.3	NNE	13	6	19.0	13.1
14	Aldergrove	1019.2	ENE	4	0	11.8	9.9	1015.7	ENE	7	0	19.7	12.6
15	Shap	1019.2	N	2	0	6.8	6.0	1014.3	N	7	8	18.2	13.1
16	Leeming	1018.1	N	9	8	12.3	10.8	1014.6	NNE	10	8	13.0	11.8
17	Ronaldsway	1017.5	NNE	7	1	13.9	10.7	1015.0	SSE	4	7	16.5	12.0
18	Bridlington	1015.5	N	15	8	11.6	11.4	1012.4	N	20	8	12.6	11.9
19	Crosby	1017.0	NE	3	0	11.6	10.4	1014.2	NW	9	8	18.2	14.4
20	Valley	1016.0	ENE	13	0	14.0	11.9	1013.9	NE	11	6	18.1	13.4
21	Waddington	1015.6	N	13	8	13.2	12.5	1013.9	NE	5	8	13.9	13.5
22	Shawbury	1015.9	N	4	8	14.8	12.6	1014.1	NW	3	8	15.8	13.2
23	Weybourne	1013.8	N	11	-	11.5	11.5	1013.6	N	3	8	14.1	14.1
24	Bedford	1014.5	NNE	11	8	12.8	12.6	1014.0	NE	5	8	15.0	13.7
25	Aberporth	1014.9	E	8	6	16.2	13.1	1013.5	NE	3	8	16.4	12.8
26	Sennybridge	1015.5	NE	7	8	14.1	11.9	1014.2	NE	4	8	14.1	12.5
27	Wattisham	1013.1	N	11	8	12.2	11.9	1013.8	SSW	4	8	15.6	14.0
28	Filton	1014.4	NNE	10	8	15.6	14.0	1013.7	NE	7	8	15.2	14.0
29	Heathrow	1013.9	NNE	6	8	13.7	13.0	1013.7	ENE	3	8	17.1	14.1
30	Manston	1013.1	NNE	11	8	12.1	12.0	1013.9	SE	5	8	18.2	16.0
31	Chivenor	1013.7	E	7	8	18.1	14.9	1013.2	E	8	8	16.9	14.9
32	Exeter	1012.8	ENE	7	8	17.5	14.9	1012.9	ENE	6	8	15.5	14.2
33	Herstmonceux	1012.5	NNE	2	8	14.9	14.5	1013.5	SE	3	8	17.9	15.4
34	Hurn	1012.9	NE	7	8	15.8	14.1	1013.1	E	5	8	16.1	14.4
35	Camborne	1013.3	-	0	8	15.5	14.7	1012.5	E	9	8	15.0	14.1

Daily Weather Summary for Wednesday 30 May 2018

Selected European readings at (L) 0000 and (R) 1200 UTC

STATIONS		0000 UTC						1200 UTC					
NO	SITE	PRESS	WDIR	WSPD	CLOUD	TEMP	TDEW	PRESS	WDIR	WSPD	CLOUD	TEMP	TDEW
1	Murmansk	1012.7	NNW	12	8	4.8	4.3	1021.2	NNW	14	8	4.8	-1.5
2	Helsinki	-	-	-	1	-	-	-	-	-	6	-	-
3	Stockholm	1022.2	-	0	-	14.1	10.8	1024.0	NE	6	-	24.9	3.4
4	Oslo	1022.9	NE	2	-	17.8	11.6	1022.5	E	4	-	28.8	9.5
5	Reykjavik	1020.1	SE	9	7	9.3	7.0	1022.6	WSW	6	7	10.3	5.8
6	Moscow	1015.3	NNW	2	0	15.5	7.5	1010.0	NNW	6	6	23.1	2.7
7	Kiev	1022.3	SW	2	0	14.7	6.2	1018.7	N	4	0	27.2	5.3
8	Warsaw	1019.1	ESE	4	0	17.7	10.2	1018.2	ESE	10	1	29.3	10.0
9	Berlin	1013.8	E	6	-	21.1	9.0	1014.5	SE	6	-	31.8	10.0
10	De Bilt	1012.0	E	2	8	18.3	18.1	1014.1	SE	4	2	25.0	17.1
11	Dublin	1017.9	NE	6	0	10.9	10.3	1015.5	ENE	12	6	17.4	11.8
12	Cork	1015.8	NW	6	4	15.2	13.8	1013.7	SE	8	6	18.9	15.1
13	Sofia	1018.3	SSE	2	1	13.6	10.2	1015.6	-	0	2	24.2	7.5
14	Belgrade	1016.5	ESE	4	0	19.7	11.8	1015.9	E	8	4	28.6	11.8
15	Budapest	1017.6	ESE	4	5	19.3	15.4	1018.4	SE	6	7	26.6	11.1
16	Prague	1013.5	ENE	6	-	19.3	14.5	1014.6	N	4	7	26.2	14.5
17	Munich	1015.8	WSW	8	7	16.6	15.7	1013.6	E	6	0	25.5	13.1
18	Strasbourg	1014.2	SSW	3	-	15.9	14.3	1013.5	NNW	3	-	27.9	12.7
19	Paris	1012.6	ESE	2	5	15.8	15.2	1014.1	SW	5	7	24.0	16.0
20	Jersey	1010.9	NE	11	8	15.1	14.3	1012.0	SE	10	0	19.9	16.1
21	Milan	1015.0	N	2	0	20.6	16.8	1015.1	S	3	5	25.8	19.3
22	Marseille	1014.2	SE	1	8	19.6	15.9	1013.6	NNE	4	7	22.2	16.2
23	Bordeaux	1013.8	-	0	6	14.1	13.3	1013.7	S	4	7	21.4	14.3
24	Rome	1012.6	NE	3	6	21.3	19.3	1014.1	S	11	4	28.7	15.4
25	Ajaccio	1012.9	NE	4	8	17.9	15.5	1014.8	SW	8	-	23.6	17.6
26	Barcelona	-	SW	3	-	19.0	17.0	1013.2	SSW	9	3	22.9	17.4
27	Majorca	-	ENE	4	-	16.0	15.0	1014.0	SSW	11	2	23.1	15.3
28	Madrid	-	S	3	-	14.0	13.0	1013.0	SSE	8	8	18.2	11.9
29	Lisbon	1017.0	NW	6	-	15.5	12.5	1018.0	WNW	4	7	19.5	12.1
30	Athens	1013.1	N	4	-	22.6	10.9	1013.8	NNW	9	1	29.4	7.4
31	Malta	1011.2	E	10	0	20.7	19.0	1013.5	E	13	1	25.8	19.1
32	Gibraltar	1016.9	W	13	0	17.0	12.6	1017.5	SSW	12	4	20.7	13.4

Daily Weather Summary for Wednesday 30 May 2018

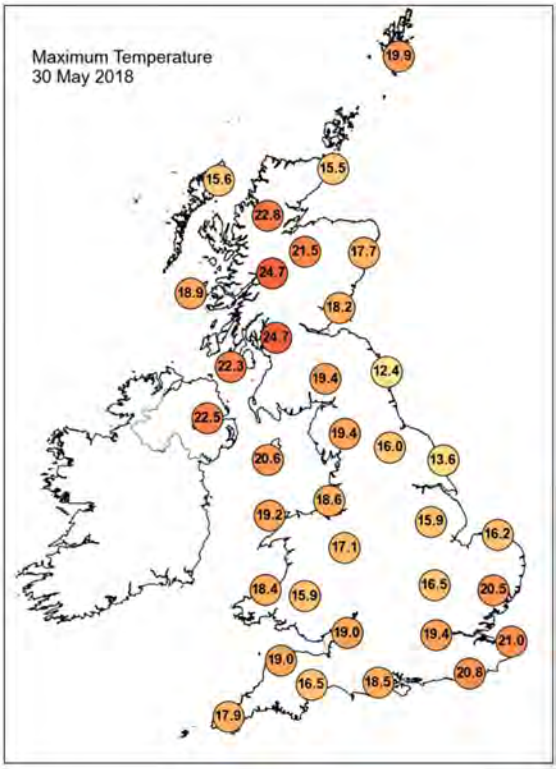

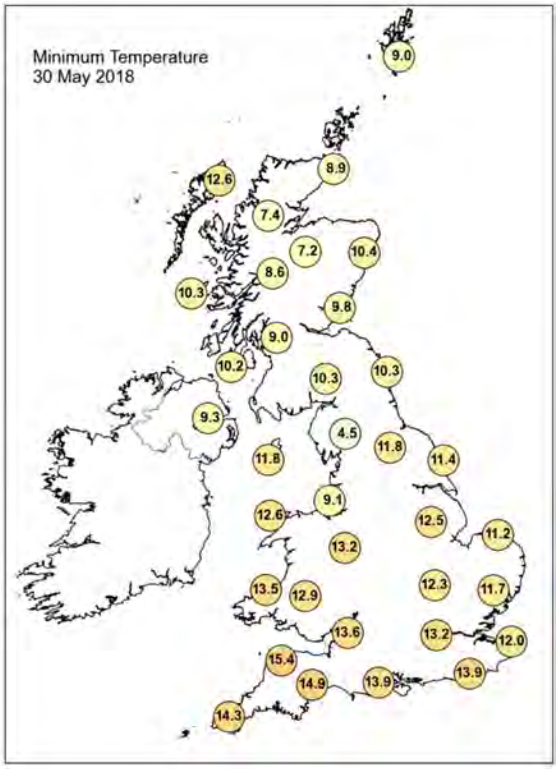

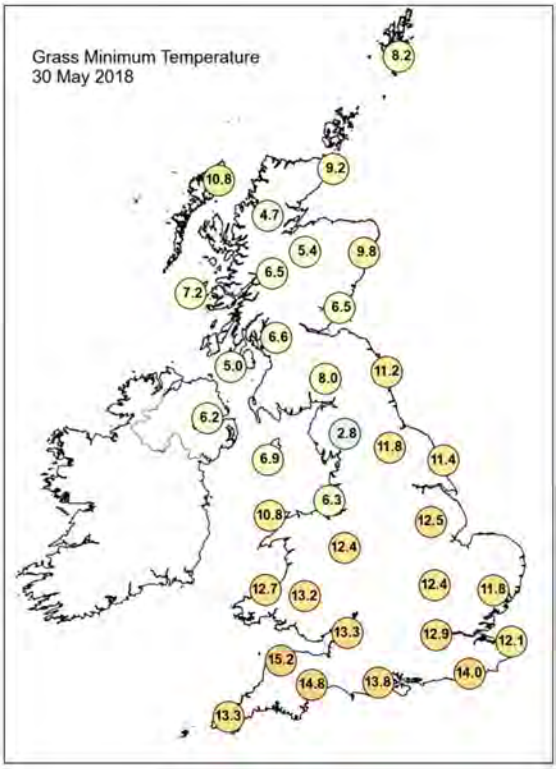

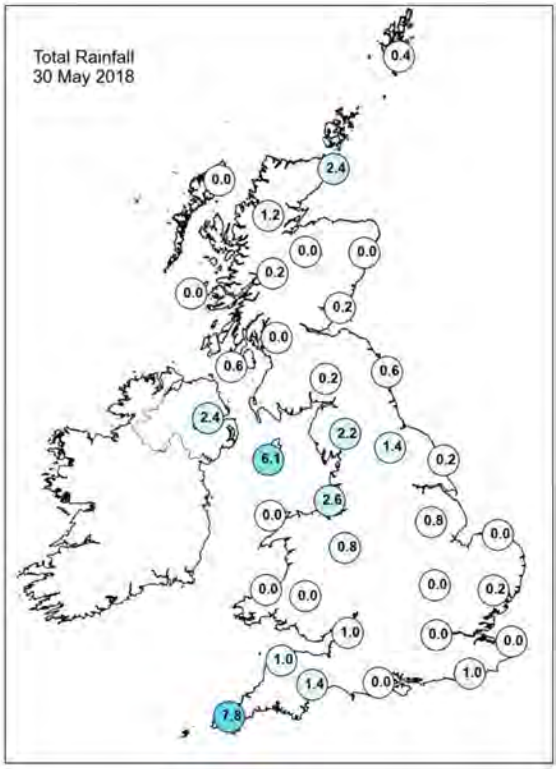

Daily Weather Summary for Wednesday 30 May 2018

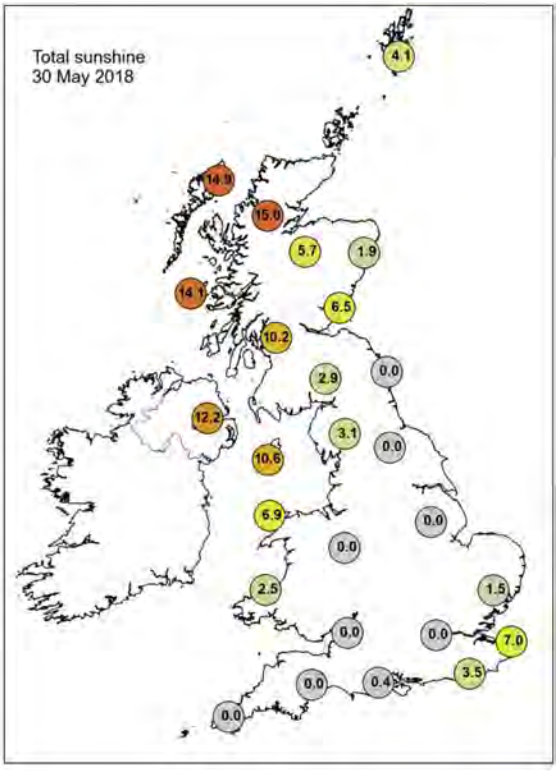

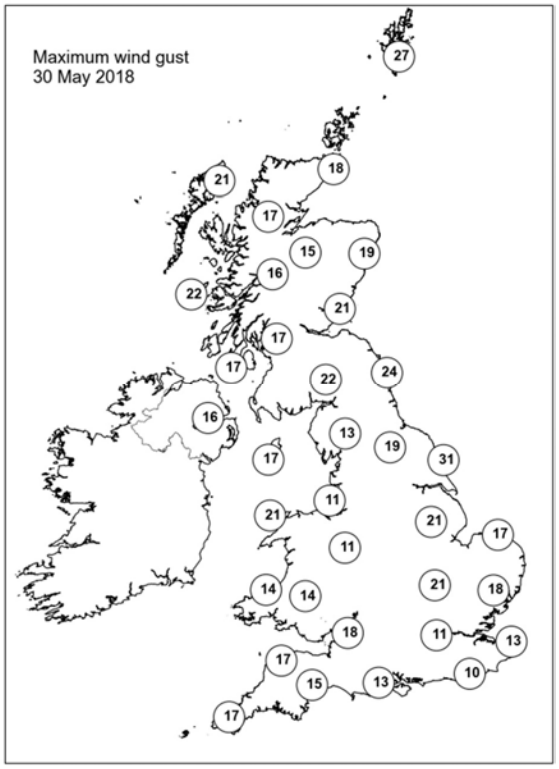

None of the selected stations observed a day of sleet or snow falling or non-zero snow depth at 0900 UTC.

Daily Weather Summary for Thursday 31 May 2018

This day's summary created 07/06/2018 03:00

Summary of the UK Weather for Thursday 31 May 2018

Mist, fog and low cloud plagued many areas through the early hours, with the clearest skies across Northern Ireland and western Scotland. There were some showers in the northwest however, with a few other showers around the Bristol Channel. Once again it was a close and muggy night, with temperatures holding up in the mid teens for many. Mist and fog slowly cleared through the morning but cloud remained low in places making for murky day. Some heavy showers pushed across southern counties of England through the morning, before becoming more widespread as the day wore on, with thunderstorms developing across Wales, southwest and southeast England. Some downpours were torrential with hail and frequent lightning. Meanwhile further north it was a fine day across northern and western Scotland, as well as parts of Northern Ireland with plenty of warm sunshine.

Daily Extremes

Highest Maximum	**25.7°C** Achfary (Sutherland, 46 mAMSL)
Lowest Maximum	**13.9°C** Weybourne (Norfolk, 21 mAMSL)
Highest Minimum	**15.7°C** Chivenor (Devon, 6 mAMSL)
Lowest Minimum	**8.9°C** Aboyne No 2 (Aberdeenshire, 140 mAMSL)
Lowest Grass Minimum	**5.5°C** South Uist Range (Western Isles, 4 mAMSL)
Most Rainfall	**68.6mm** Liscombe (Somerset, 348 mAMSL)
Most Sunshine	**13.7hr** Lerwick (Shetland, 82 mAMSL)
Highest Gust	**24Kt 28mph** Fair Isle (Shetland, 57 mAMSL)
Highest Gust (mountain)	**28Kt 32mph** Cairngorm Summit (Inverness-shire, 1237 mAMSL)
Greatest Snow Depth at 0900 UTC	No non-zero values

mAMSL refers to station elevation in metres above mean sea level.

Daily Weather Summary for Thursday 31 May 2018

North Atlantic and Europe analysis charts and satellite images at 0000 UTC

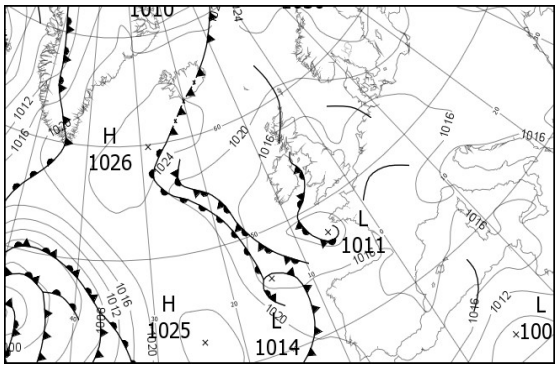



North Atlantic and Europe analysis charts and satellite images at 1200 UTC

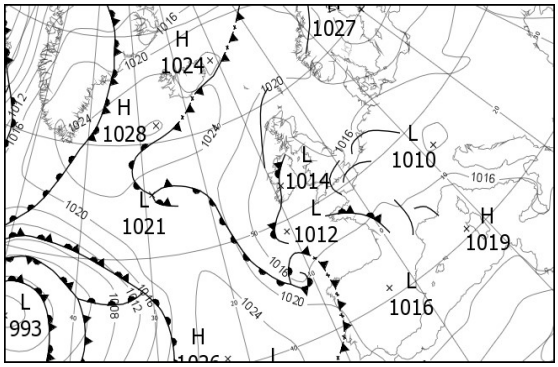



All satellite imagery copyright Met Office and EUMETSAT (European Organisation for the Exploitation of Meteorological Satellites). These show infra-red images from the geostationary MSG satellite. The rainfall rates are derived from both rain-radar and satellite data.

Daily Weather Summary for Thursday 31 May 2018

UK satellite and rain-radar precipitation rates at (L) 0000 and (R) 1200 UTC



UK wind speed and direction at (L) 0000 and (R) 1200 UTC

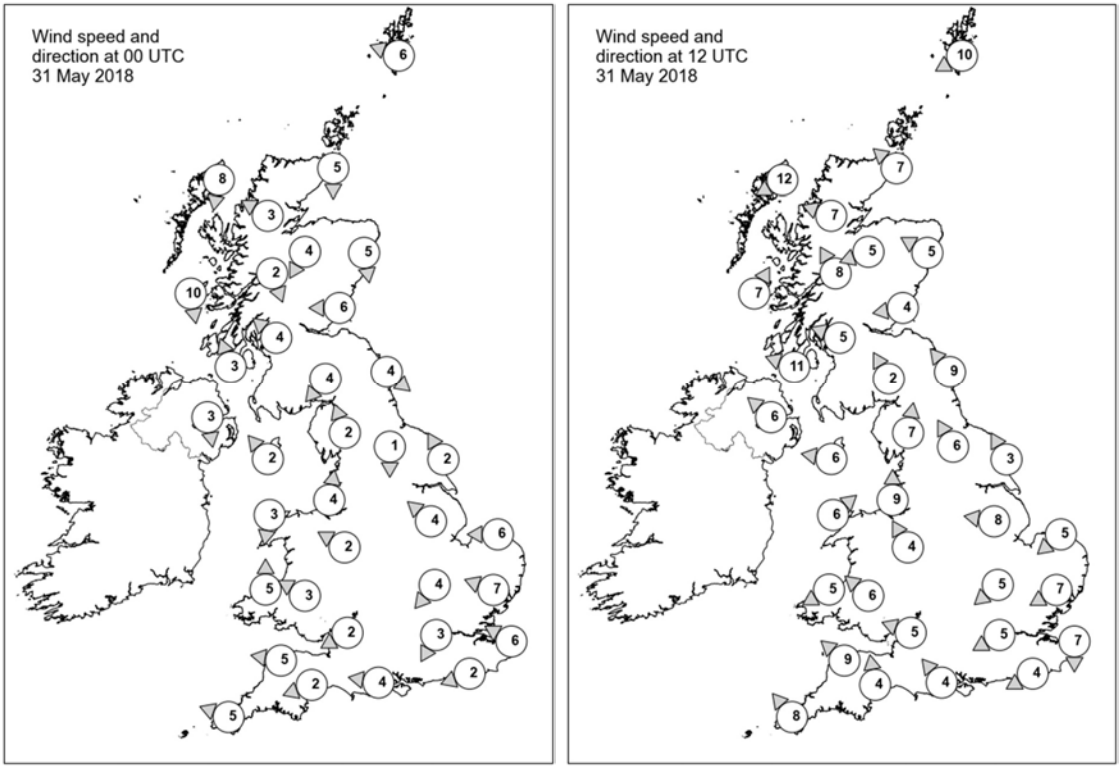

Daily Weather Summary for Thursday 31 May 2018

Selected UK readings at (L) 0000 and (R) 1200 UTC

STATIONS		0000 UTC						1200 UTC					
NO	SITE	PRESS	WDIR	WSPD	CLOUD	TEMP	TDEW	PRESS	WDIR	WSPD	CLOUD	TEMP	TDEW
1	Lerwick	1019.6	ESE	6	7	14.1	11.2	1018.8	ENE	10	2	17.9	11.7
2	Wick	1017.0	N	5	8	10.8	10.7	1016.8	SE	7	8	13.1	12.1
3	Stornoway	1017.3	N	8	2	12.4	11.4	1015.7	ENE	12	2	15.5	12.8
4	Loch Glascarnoch	1017.0	ESE	3	6	13.7	11.7	1015.0	ESE	7	0	20.9	14.6
5	Aviemore	1016.2	NNE	4	8	13.9	12.4	1014.3	ENE	5	1	22.3	14.9
6	Dyce	1015.9	N	5	7	13.5	12.0	1016.6	ESE	5	8	16.5	13.4
7	Tulloch Bridge	1015.8	NNW	2	8	16.5	11.9	1015.1	SSE	8	7	21.2	13.3
8	Tiree	1014.3	N	10	0	12.5	11.1	1015.3	SSW	7	8	16.8	13.7
9	Leuchars	1015.3	E	6	8	12.8	11.8	1016.7	E	4	8	13.8	12.6
10	Bishopton	1014.6	SE	4	7	13.5	11.9	1016.1	ESE	5	8	15.9	13.5
11	Machrihanish	1013.8	SSE	3	7	15.7	14.2	1015.1	ESE	11	8	14.8	14.5
12	Boulmer	1014.6	NW	4	3	11.8	11.8	1017.0	SE	9	7	16.4	13.9
13	Eskdalemuir	1014.7	NE	4	8	12.8	11.9	1016.4	SSE	2	8	16.4	13.7
14	Aldergrove	1013.5	N	3	8	16.5	-	1014.6	SE	6	8	17.4	14.6
15	Shap	1014.2	SSE	2	8	13.3	12.7	1015.9	S	7	7	19.0	13.9
16	Leeming	1014.7	N	1	7	12.4	12.0	1016.4	SSE	6	5	21.4	14.3
17	Ronaldsway	1013.3	SE	2	8	13.8	13.6	1015.6	E	6	7	16.1	14.5
18	Bridlington	1014.9	SSE	2	9	11.2	10.9	1017.4	SSE	3	2	14.1	12.5
19	Crosby	1013.9	S	4	8	15.1	14.2	1015.5	S	9	7	20.5	15.9
20	Valley	1013.4	N	3	8	13.8	13.1	1015.0	SW	6	7	20.2	14.6
21	Waddington	1015.0	SE	4	8	14.0	13.8	1016.5	E	8	8	17.2	15.2
22	Shawbury	1013.9	ESE	2	8	15.2	14.0	1015.3	SSE	4	5	20.8	15.7
23	Weybourne	1015.5	E	6	1	12.7	12.7	1017.0	NE	5	8	13.0	12.1
24	Bedford	1014.8	NE	4	8	15.0	14.7	1015.7	NE	5	8	19.1	17.0
25	Aberporth	1013.3	S	5	7	14.7	13.8	1014.6	ENE	5	8	18.0	14.5
26	Sennybridge	1014.0	ESE	3	8	13.8	13.2	1014.8	SE	6	7	19.1	14.6
27	Wattisham	1015.5	ESE	7	7	13.3	12.9	1015.8	ENE	7	7	18.5	15.9
28	Filton	1013.7	ENE	2	7	15.7	15.2	1014.6	ESE	5	7	21.5	15.4
29	Heathrow	1014.5	NNE	3	0	15.5	15.0	1015.2	ENE	5	7	21.9	16.5
30	Manston	1015.3	ESE	6	9	12.9	12.9	1015.5	N	7	8	15.2	14.7
31	Chivenor	1012.8	E	5	8	16.0	15.2	1014.2	SE	9	0	20.8	15.2
32	Exeter	1012.9	ENE	2	8	14.9	14.8	1014.5	S	4	8	17.6	15.9
33	Herstmonceux	1014.6	ENE	2	9	14.2	14.1	1014.4	ENE	4	7	20.0	18.7
34	Hurn	1013.9	E	4	8	15.3	14.9	1014.9	SE	4	8	17.8	16.6
35	Camborne	1012.4	ESE	5	8	14.3	14.1	1013.7	SE	8	5	18.6	15.1

Daily Weather Summary for Thursday 31 May 2018

Selected European readings at (L) 0000 and (R) 1200 UTC

STATIONS		0000 UTC						1200 UTC					
NO	SITE	PRESS	WDIR	WSPD	CLOUD	TEMP	TDEW	PRESS	WDIR	WSPD	CLOUD	TEMP	TDEW
1	Murmansk	1027.2	WNW	10	6	2.1	-3.0	1024.8	-	0	7	6.8	0.4
2	Helsinki	-	-	-	1	-	-	-	-	-	1	-	-
3	Stockholm	1025.0	N	2	-	11.5	3.7	1026.4	E	10	-	19.5	5.5
4	Oslo	1021.7	NNE	4	-	18.4	10.5	1022.4	SSW	8	0	27.1	9.9
5	Reykjavik	1025.0	W	3	8	6.6	4.4	1026.4	WSW	6	8	6.9	3.9
6	Moscow	1011.1	N	4	7	12.8	4.4	1017.6	N	8	7	11.1	-2.6
7	Kiev	1015.2	NW	6	2	20.7	10.9	1011.8	NE	8	2	28.2	8.3
8	Warsaw	1017.7	-	0	0	17.9	13.5	1016.4	W	2	4	29.3	11.9
9	Berlin	1016.2	E	6	-	18.6	14.9	1014.8	ESE	10	-	30.3	12.6
10	De Bilt	1013.9	N	2	8	17.9	17.8	1015.5	WNW	6	8	20.3	16.9
11	Dublin	1014.0	-	0	6	9.3	8.9	1014.5	SE	12	3	19.9	14.5
12	Cork	1013.9	E	6	7	12.7	12.1	1014.3	ESE	6	7	16.8	14.5
13	Sofia	1017.6	SE	4	0	14.2	8.4	1014.5	-	0	3	25.4	6.8
14	Belgrade	1015.7	ESE	4	0	20.9	11.2	1015.1	E	4	2	29.6	9.8
15	Budapest	1016.9	N	2	3	18.8	13.9	1015.9	WSW	6	3	29.8	12.3
16	Prague	1015.3	N	2	-	16.8	14.7	1013.3	N	4	3	28.4	14.8
17	Munich	1013.3	NW	6	8	19.9	15.2	1011.8	NNE	6	1	26.5	15.0
18	Strasbourg	-	-	-	-	-	-	1014.7	E	2	6	25.5	17.2
19	Paris	1013.1	SE	2	5	17.8	15.6	1015.1	SW	7	7	23.1	15.2
20	Jersey	1013.2	S	8	0	15.7	14.1	1014.2	SE	10	3	19.2	14.7
21	Milan	1015.6	N	3	-	18.1	17.0	1016.9	W	4	0	25.1	16.8
22	Marseille	1014.4	SSE	5	-	18.9	16.1	1017.5	S	6	7	22.6	15.2
23	Bordeaux	1015.5	SW	3	8	15.1	13.8	1018.1	WSW	11	8	18.9	15.0
24	Rome	1015.5	NNE	2	1	17.3	16.5	1017.4	W	9	1	24.9	19.7
25	Ajaccio	1016.4	NE	3	8	18.6	16.6	1018.9	SW	9	-	23.0	17.5
26	Barcelona	-	NW	4	-	18.0	14.0	1017.9	S	7	2	23.0	17.2
27	Majorca	-	SW	7	-	20.0	17.0	1017.9	SSW	12	2	23.9	16.7
28	Madrid	-	SW	3	-	16.0	13.0	1016.0	S	10	6	22.1	9.2
29	Lisbon	1019.7	W	4	-	16.7	13.6	1020.5	W	4	-	21.7	12.6
30	Athens	1014.0	N	2	-	20.7	9.1	1013.6	N	6	1	29.8	7.8
31	Malta	1015.0	E	5	4	20.5	20.5	1016.6	E	5	1	25.9	17.8
32	Gibraltar	1018.0	W	13	0	17.3	13.7	1018.2	SW	11	1	22.6	12.4

Daily Weather Summary for Thursday 31 May 2018

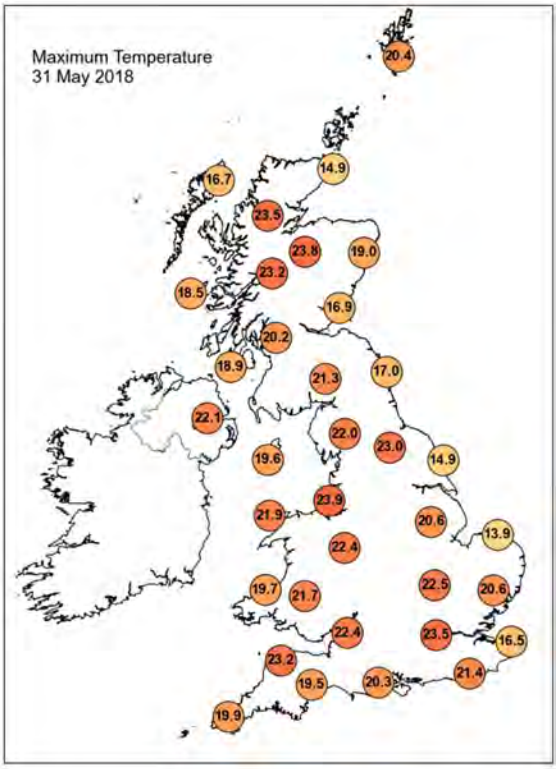

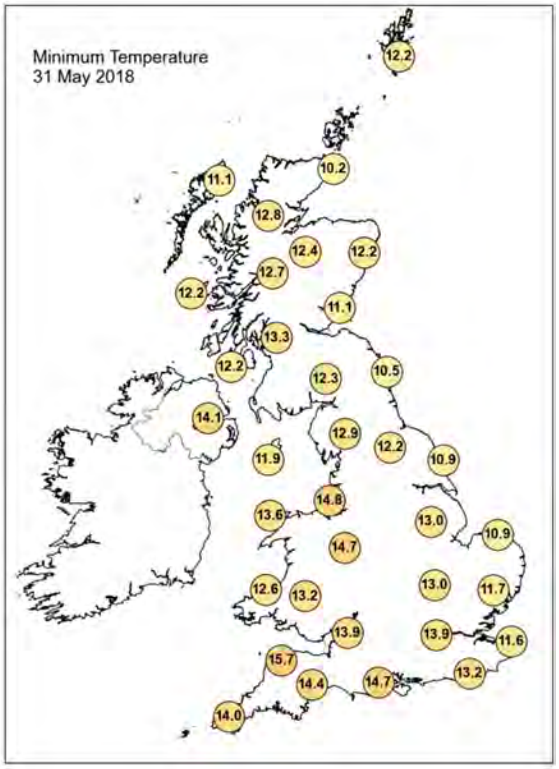

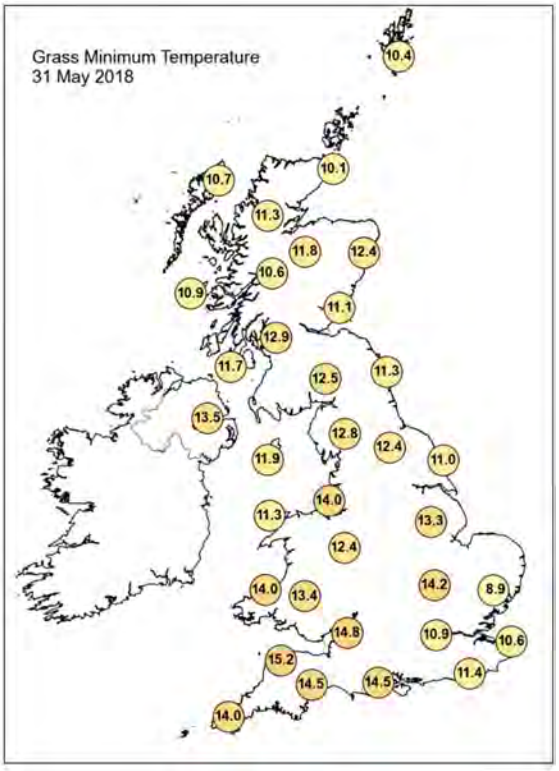

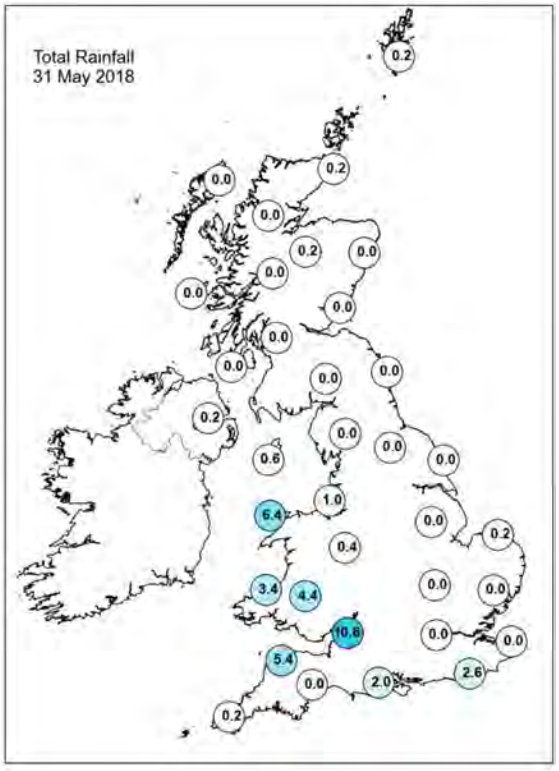

Daily Weather Summary for Thursday 31 May 2018

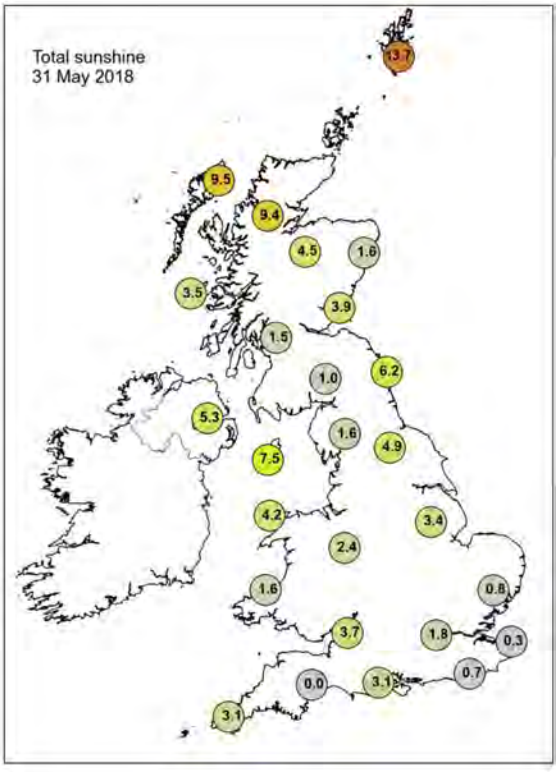

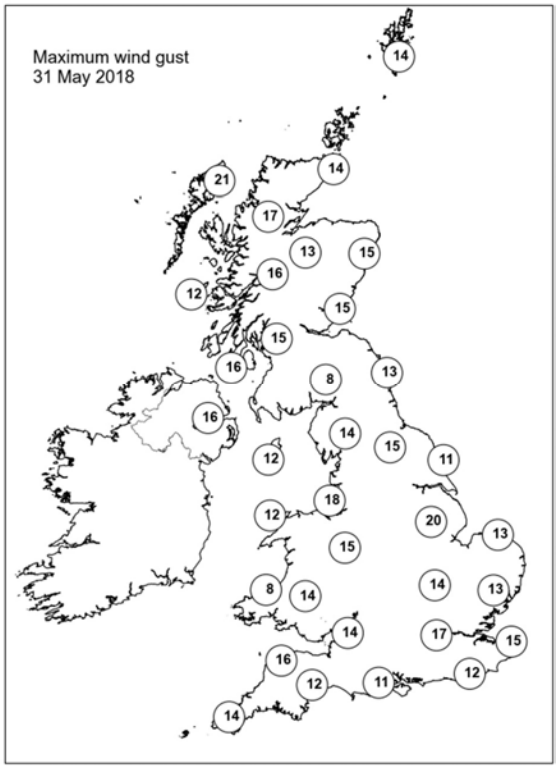

None of the selected stations observed a day of sleet or snow falling or non-zero snow depth at 0900 UTC.

Guidance Notes

UTC = Universal Coordinated Time. For the UK UTC is the same as GMT (Greenwich Mean Time).

National boundaries shown on the European station map are for illustrative purposes only.

Daily extremes

- Data in the table have been manually checked unless denoted by an asterisk.
- Checked values have been manually confirmed by Met Office Observations Quality Management as valid observations from the live database at the time of checking. However, more extreme values may still be possible if they occur after the time of production.
- Asterisked values have been automatically extracted from the live database with no further quality control carried out beyond normal Met Office procedures. This means that some suspect data are possible.
- Duplicate values will be presented if these occur, allowing for up to 10 duplicates.
- Mountain stations above 500 masl are excluded from lowest temperatures, highest gust speeds and greatest snow depths at 0900 UTC. This is because they are not considered representative of low level areas.
- Counties quoted against each station are based on historical county boundaries pre-1974 and may not reflect current administrative boundaries.

Analysis charts and satellite imagery

- The satellite imagery is infra-red imagery from the geostationary MSG satellite.
- The rainfall image is derived from satellite data from MSG and rain-radar data. This represents a snapshot of instantaneous rain-rates at 0000 UTC and 1200 UTC and so does not necessarily reflect daily accumulations in the rainfall station map.
- Any analysis charts or satellite images which are unavailable will be displayed as white space.

Station maps

- The UK maps show station data for the same set of stations presented UK data table. These stations are selected to provide good spatial coverage across the UK; they represent only a fraction of the overall UK observing network.
- Wind speed maps show wind speed in Kt and direction both averaged over the hour up to the time of observation. 1 Kt = 1.151 mph.

Hourly station data

- The data tables provide spot hourly observations from synoptic messages at 0000 and 1200 UTC. Missing data are denoted by '-'.
- Pressures are mean sea level pressure in hPa.
- For UK stations, Gibraltar and Jersey, the wind speeds and directions are both averaged over the hour up to the time of observation. However, for European stations wind speeds and directions are both averaged over a 10-minute period up to the time of observation.
- Wind speeds are in Kt. Wind directions are stored in the database every 10 degrees and have been converted to the nearest point of the compass. These give the direction the wind is blowing from, not to.
- Cloud amounts are in Oktas from 0 (clear) to 8 (overcast). 9 indicates sky obscured (eg by fog).
- Air temperature and dew point temperature are in Celsius.

Temperature maps

- Daily maximum, minimum and grass minimum temperatures are in Celsius.
- The period for the daily maximum temperature on day D is defined from 0900 UTC day D to 0900 UTC day D+1.
- The period for the daily minimum and grass minimum temperatures on day D is defined as 0900 UTC day D-1 to 0900 UTC day D.
- On any given day D the minimum will typically occur in the early hours of the morning and the maximum in early afternoon.

Rainfall, sunshine and max gust speed maps

- Daily rainfall is in mm from 0900 UTC day D to 0900 UTC day D+1.
- Daily sunshine is in hours from Kipp and Zonen CSD1 automatic sunshine records. Bright sunshine is defined as exceeding 120 W/m^2.
- Max gust speeds are the daily max gust in Kt from 0000-0000 UTC

Snow maps

- The day of snow falling map displays data from present weather sensors, showing stations which have recorded sleet or snow falling at any point in the day (0000-0000 UTC).
- The snow lying map shows level snow depth as recorded by the automatic snow depth sensors at 0900 UTC. These snow depth sensors do not record snow depth if this is less than 2cm.

- Snow depth sensors are normally operational from October to April, in the event of snow falling outside this period data availability may be limited.
- Snow maps will only be displayed if one or more of the selected stations on that date have recorded either snow falling or non-zero snow depths. If snow maps are not displayed it is still possible that other stations in the network have recorded a day of sleet or snow falling or non-zero snow depth.